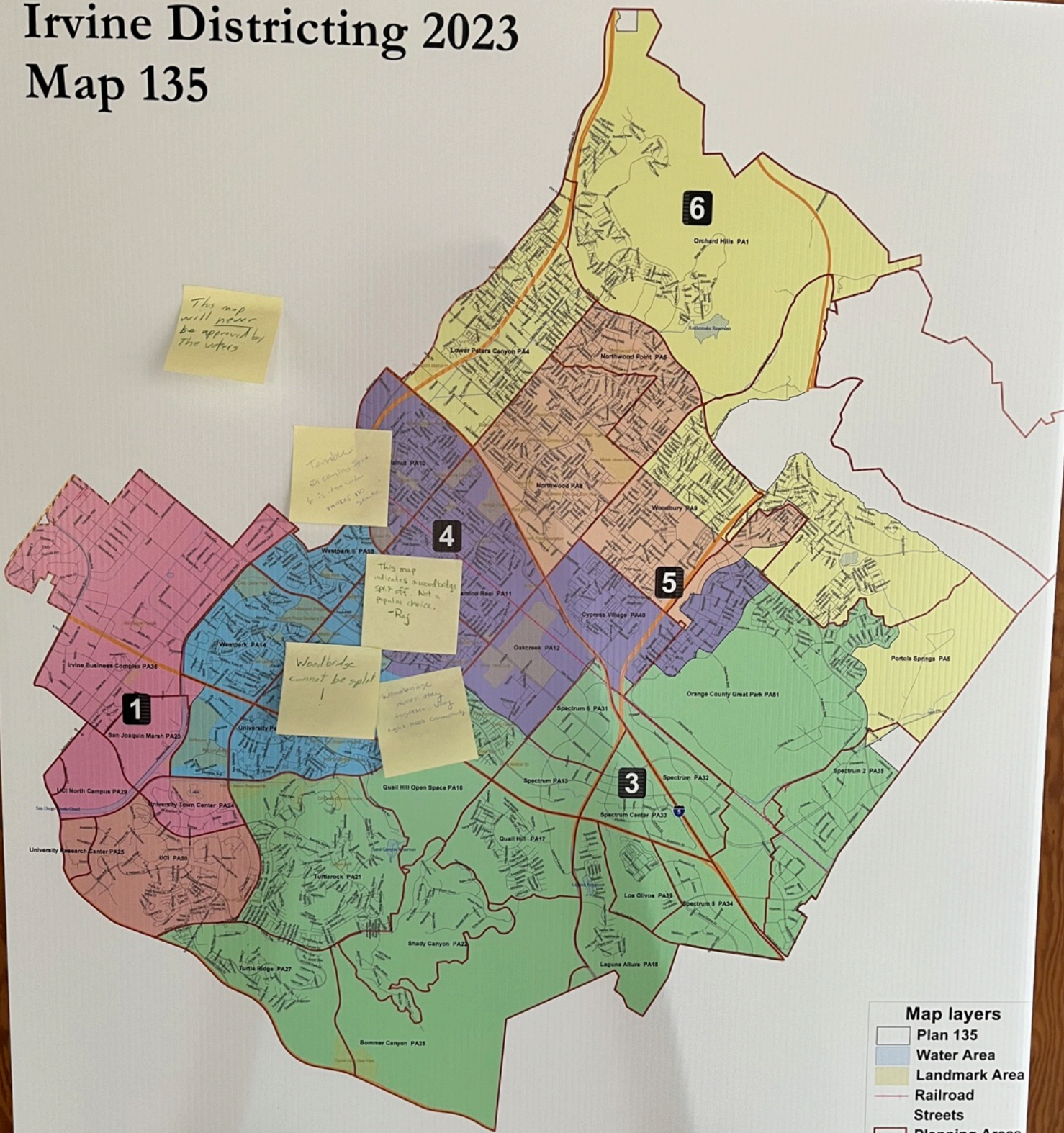


Irvine Districting 2023

Map 135



This map will never be approved by the voters

Tangle or center the 6-5-4-3-2-1-0

This map indicates a woodbridge split-off. Not a popular choice. -Reg

Woodbridge cannot be split!

Woodbridge never stay together. They split into Community

Map layers

- Plan 135
- Water Area
- Landmark Area
- Railroad
- Streets
- Planning Areas

0 .5 1 1.5
Miles

Map prepared June 2023 by National Demographics

This map
will never
be approved by
The voters

Tumble
in can no spit.
is too wide
takes no
sense.

This map
indicates a road

4

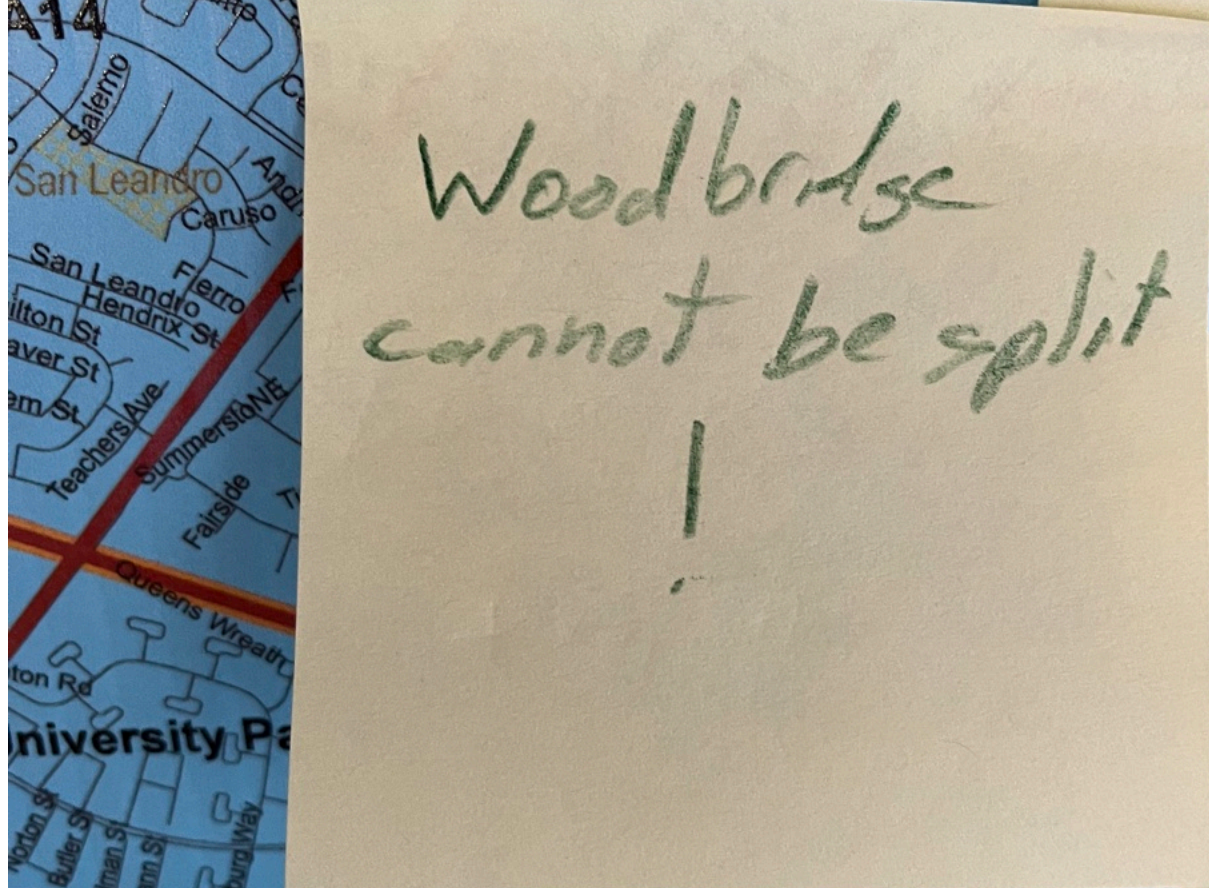
This map indicates a woodbridge split off. Not a popular choice.
-Raj

idge
be split

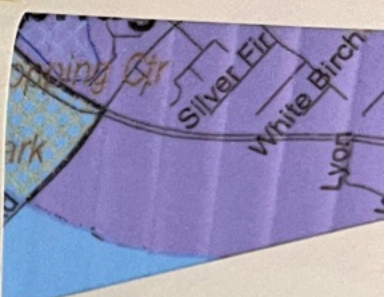
woodbridge must stay
over. Very



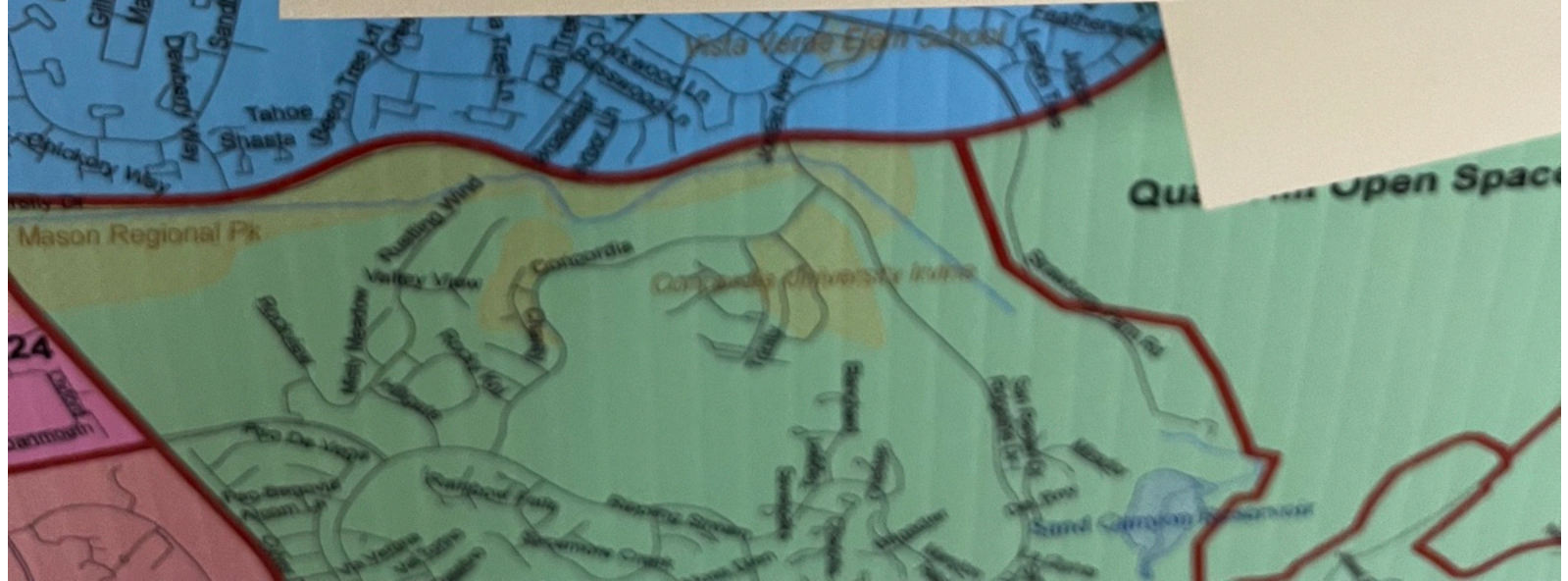
off,
Popular ch
-Raj



Woodbridge
cannot be split
!



Woodbridge
must s
together
tight nos



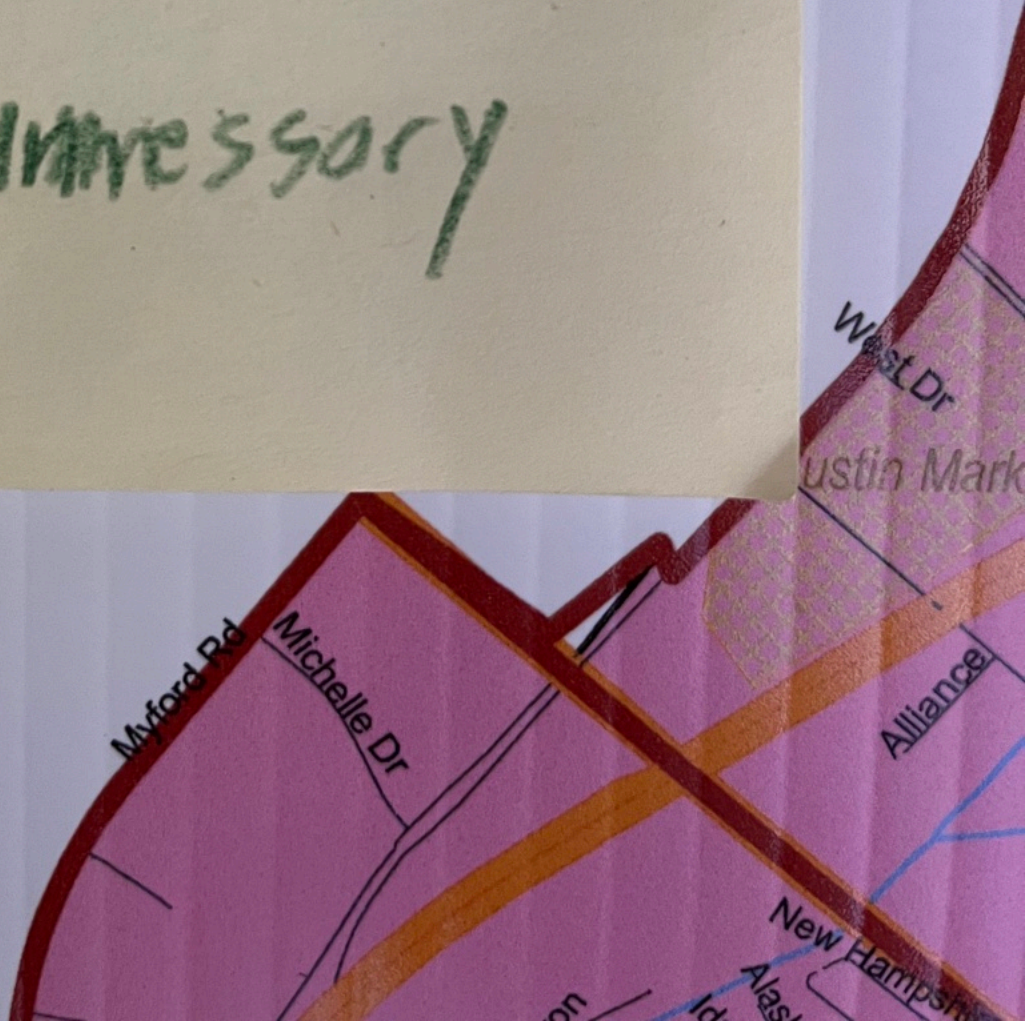
lit

Woodbridge
must stay
together. Very
tight HOA community.

Quail Hill Open Space PA16

Quail Hill

This long strip
on #1 seems
to be a bit
gerrymandered
& is unnecessary



Real

Putting 2
incumbent coun-
cil members in
the same district
does not represent
the voter's choice

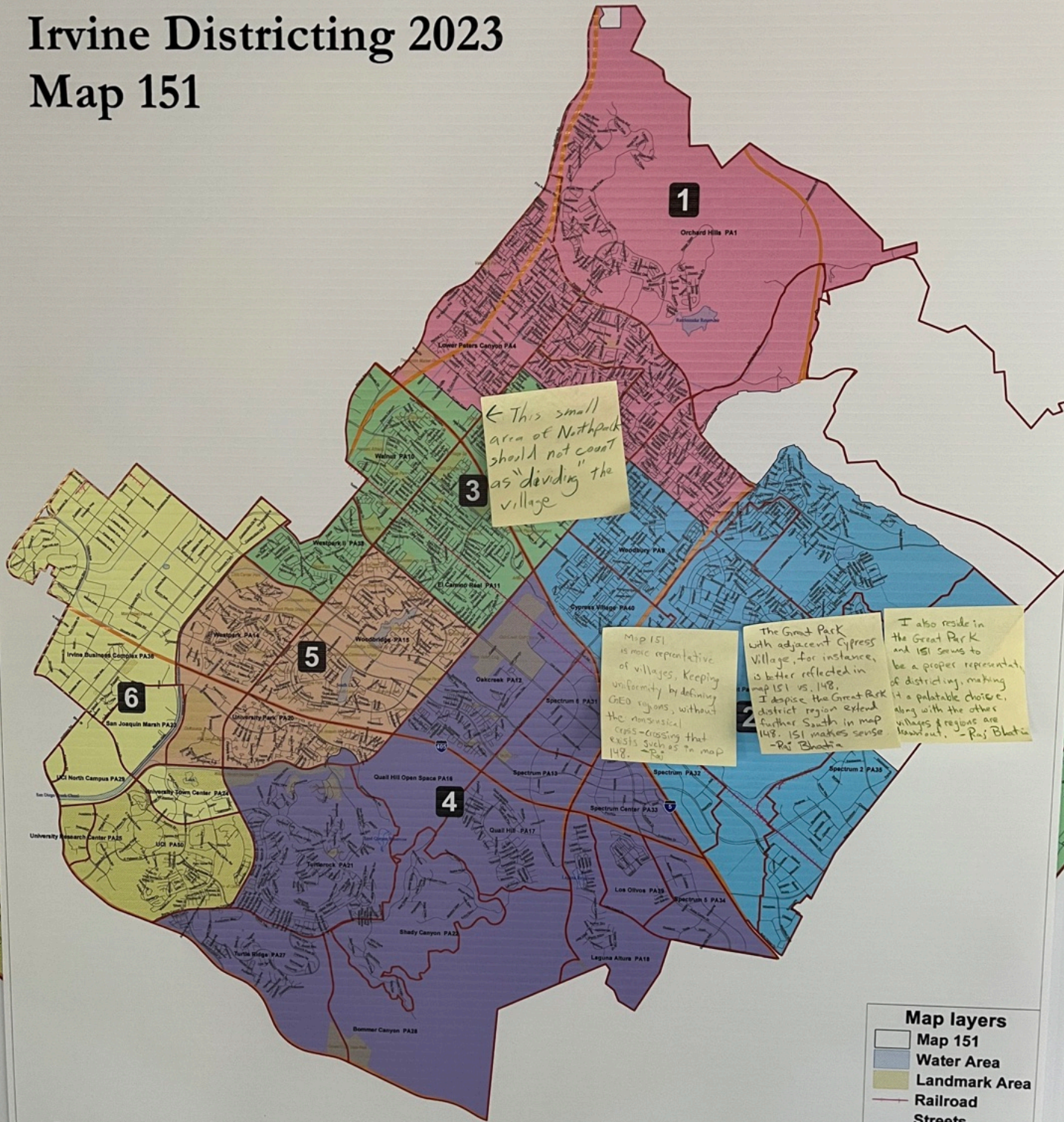
Sand Canyon Reservoir

PA22

Bommer Canyon PA28

Irvine Districting 2023

Map 151



Map prepared September 2023 by National Demographics

← This small
area of Northpark
should not count
as "dividing" the
village

Woodbury PA9

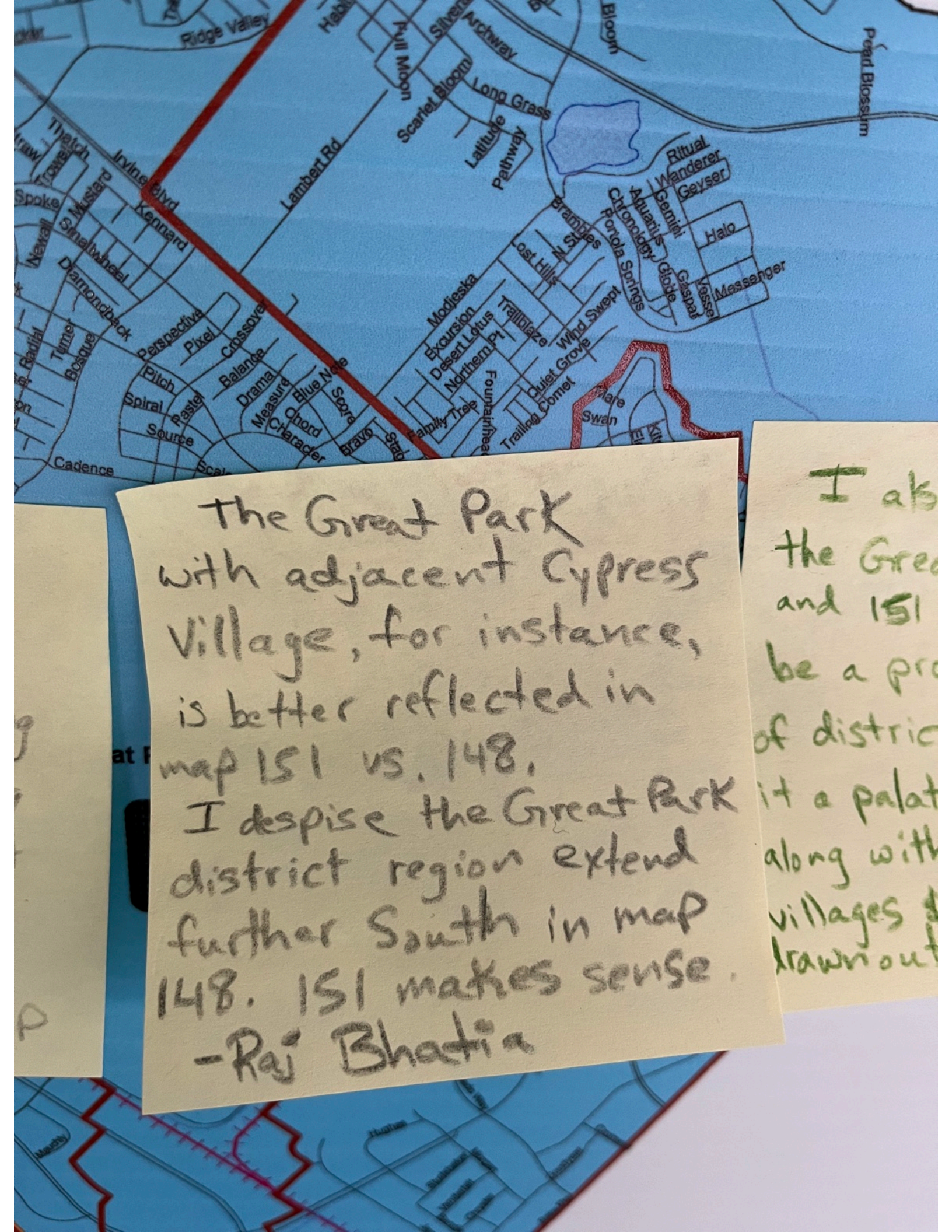
Cypress Village PA40

Map 151
is more representative
of villages, keeping
uniformity by defining
GEO regions, without
the nonsensical
cross-crossing that
exists such as in map
148. *-Rai*

The G
with ad
Village
is better
map 151
I despise
district
further
148.
-Rai

Spectrum Center PA33

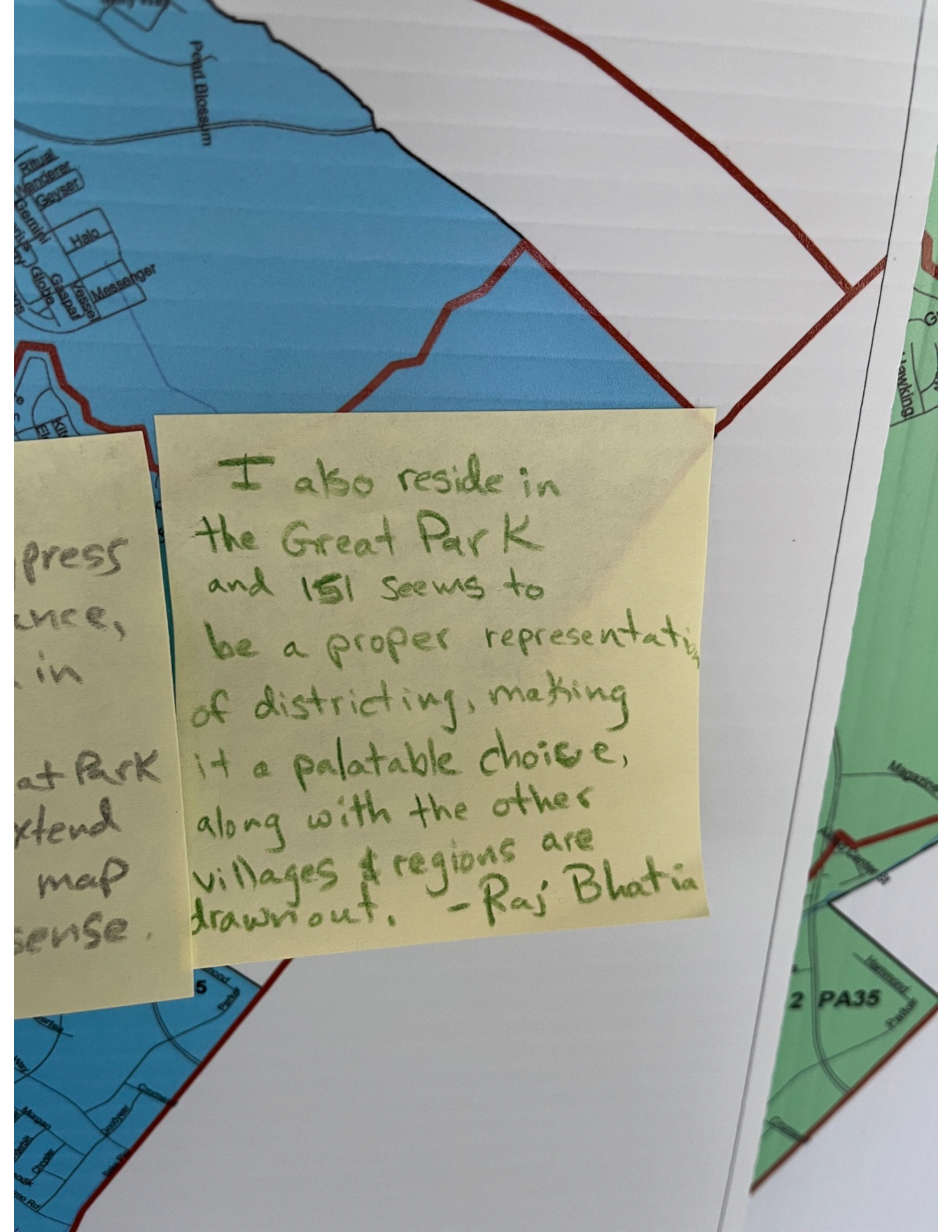




The Great Park
with adjacent Cypress
Village, for instance,
is better reflected in
map 151 vs. 148.

I despise the Great Park
district region extend
further South in map
148. 151 makes sense.
-Raj Bhatia

I also
the Great
and 151
be a pro
of district
it a palat
along with
villages &
drawn out

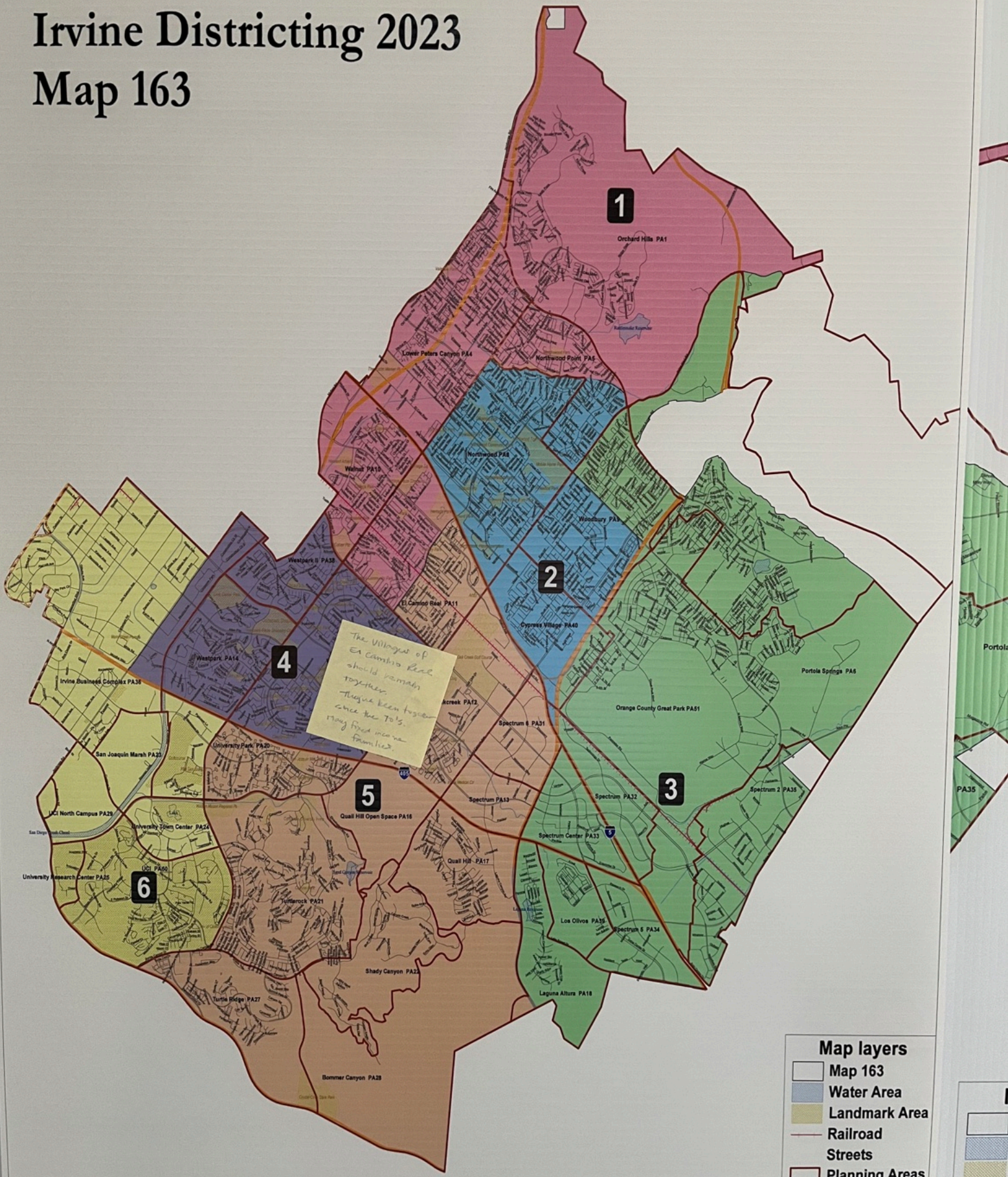


I also reside in
the Great Park
and 151 seems to
be a proper representation
of districting, making
it a palatable choice,
along with the other
villages & regions are
drawn out. - Raj Bhatia

press
ance,
in
at Park
xtend
map
sense.

Irvine Districting 2023

Map 163



Map layers

- Map 163
- Water Area
- Landmark Area
- Railroad
- Streets
- Planning Areas

0 .5 1 1.5
 Miles

Map prepared September 2023 by National Demographics

El Camino Real PA11

The Villages of
El Camino Real
should remain
together.

They've been together
since the 70's.
Many fixed income
families.

Oak Creek PA1

405

5

Space PA16

These villages should stay together, ideally

Irvine市公众参与工具包

每个数字表示该“人口单位”区域的总人口。每个地区的人口必须基本相等。这6个区的人口必须接近51326人，最大和最小的差距不能超过5133人。

这张地图的在线版本，你可以放大或缩小，以获取更多细节，你可以从城市网站上获得链接。

请使用深色粗笔绘制地图，然后将地图提交到市政厅或通过电子邮件发送到 districting@cityofirvine.org。你可以亲手投递、邮寄、传真、扫描和电子邮件，或者拍摄和并用电子邮件发送你的地图。

