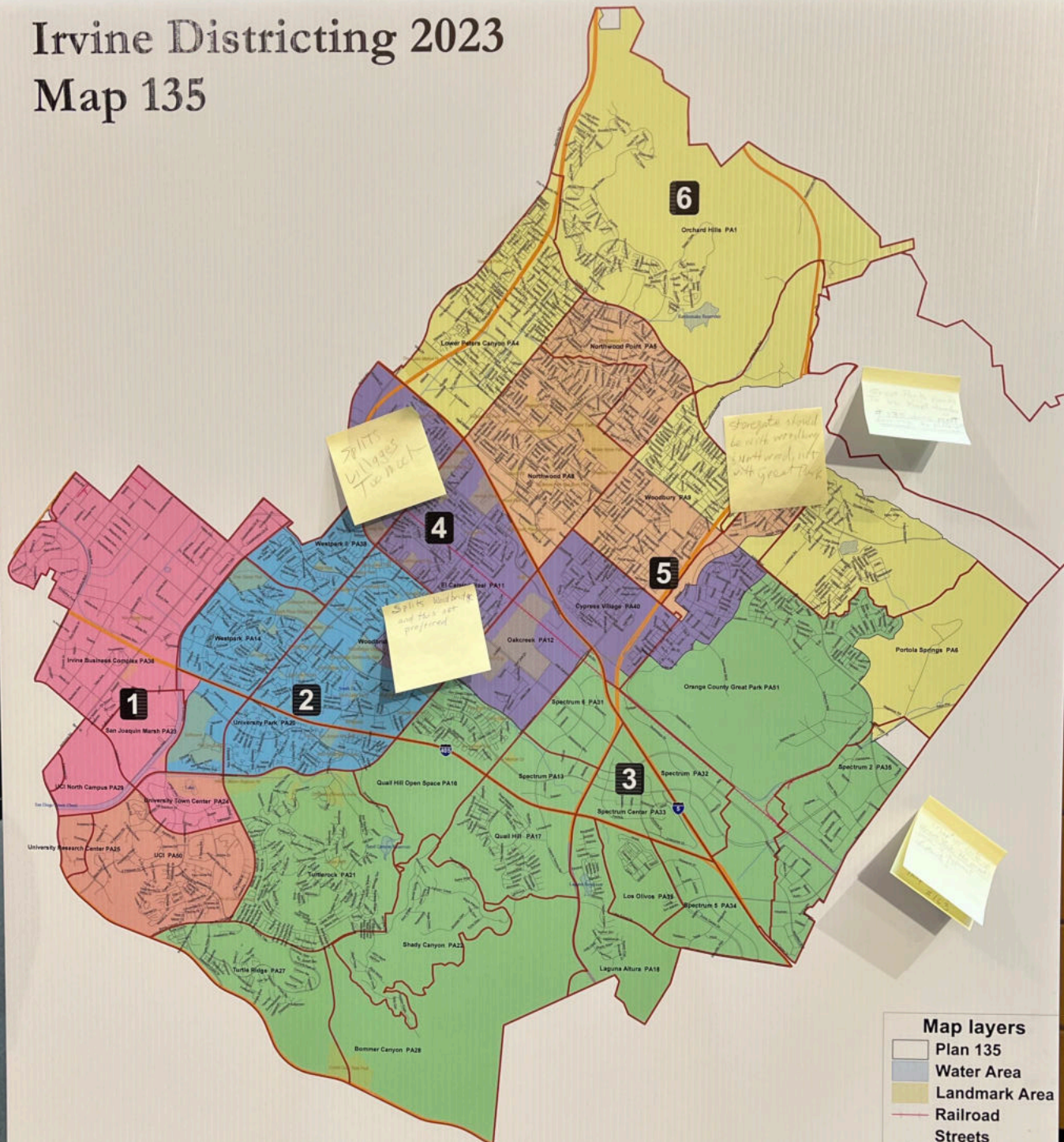


Irvine Districting 2023

Map 135



Map layers

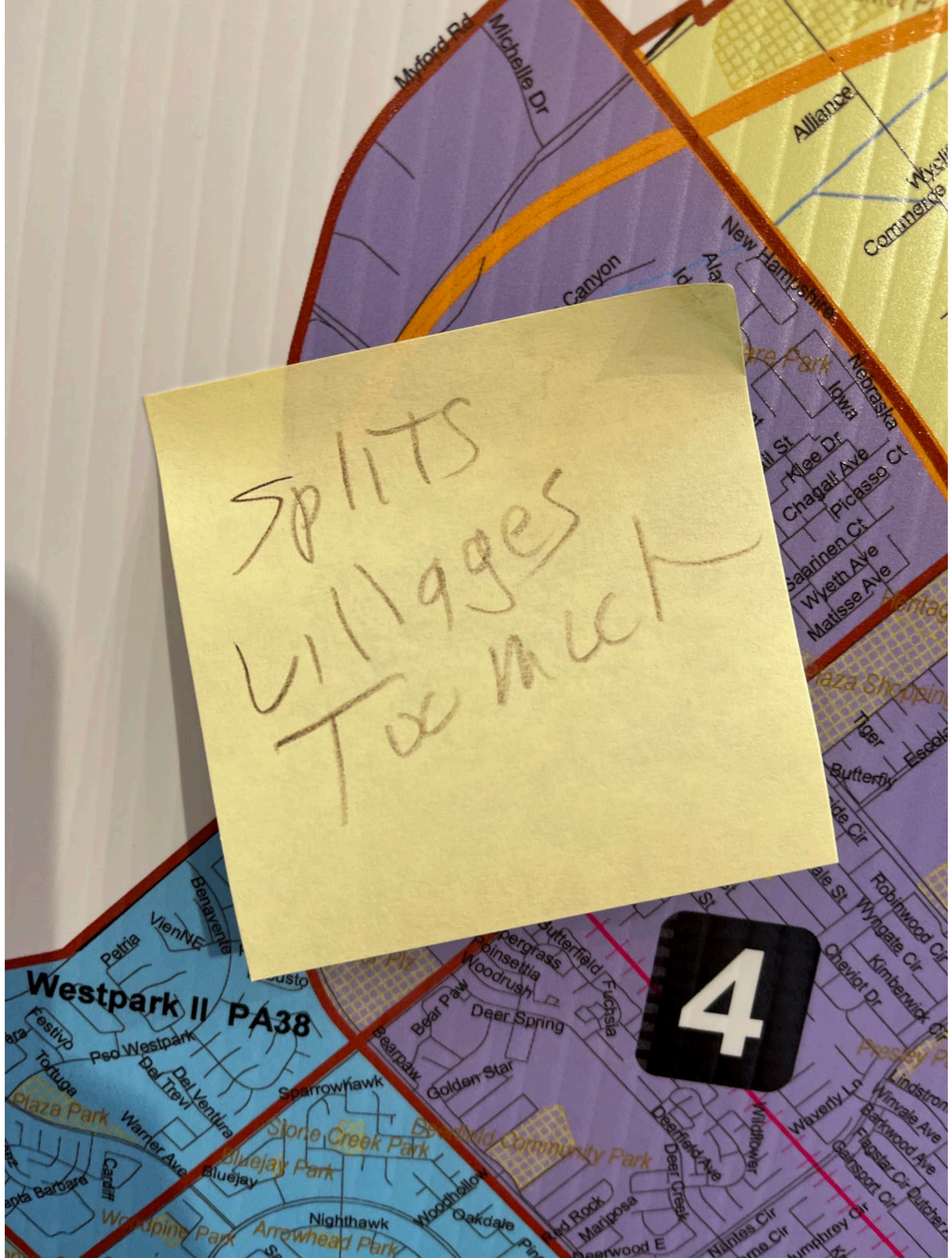
- Plan 135
- Water Area
- Landmark Area
- Railroad
- Streets
- Planning Areas

0 .5 1 1.5
Miles

Map prepared June 2023 by National Demographics

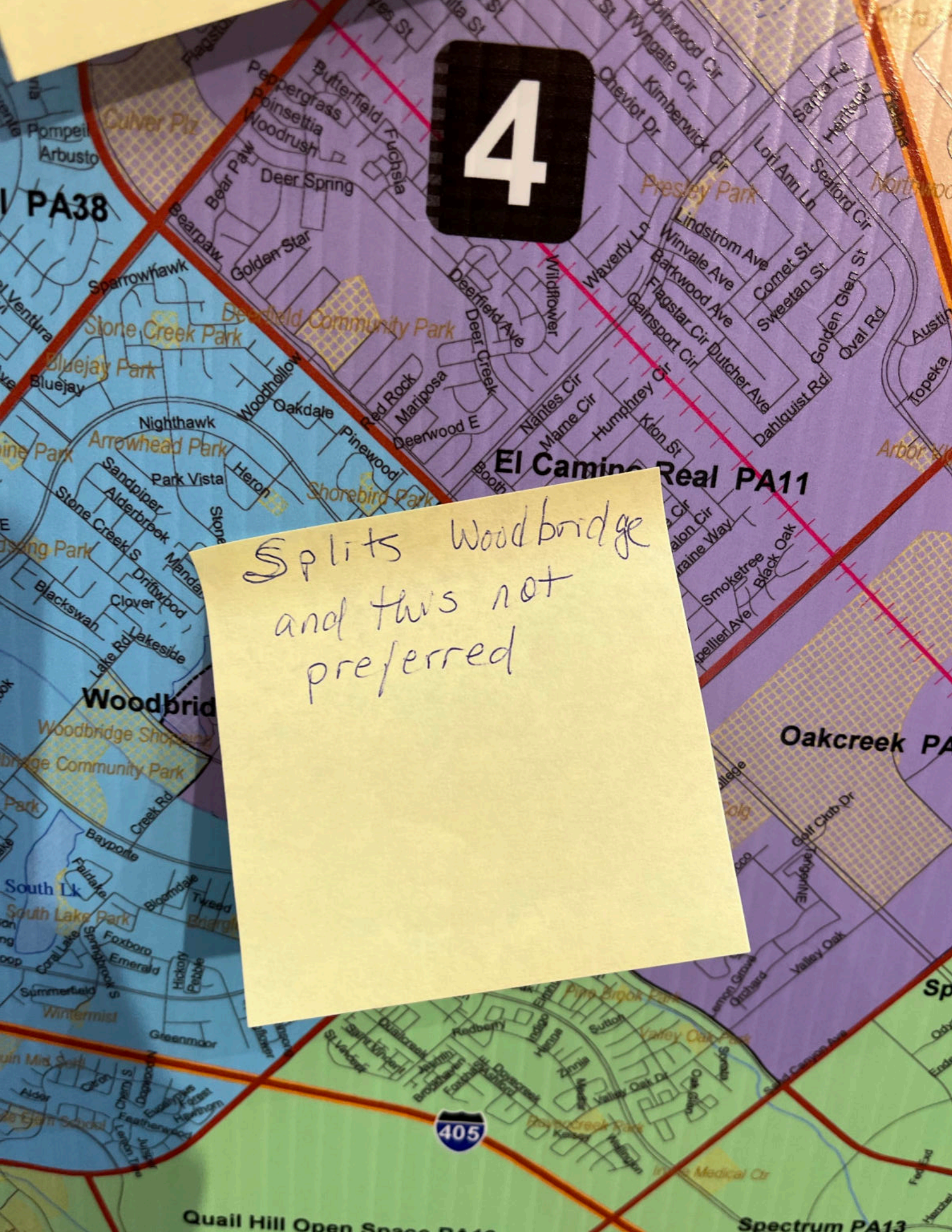
SPLITS
Villages
Townlet

4



4

Splits Woodbridge
and this not
preferred



Stonegate should
be with Woodbury
& Northwood, not
with Great Park

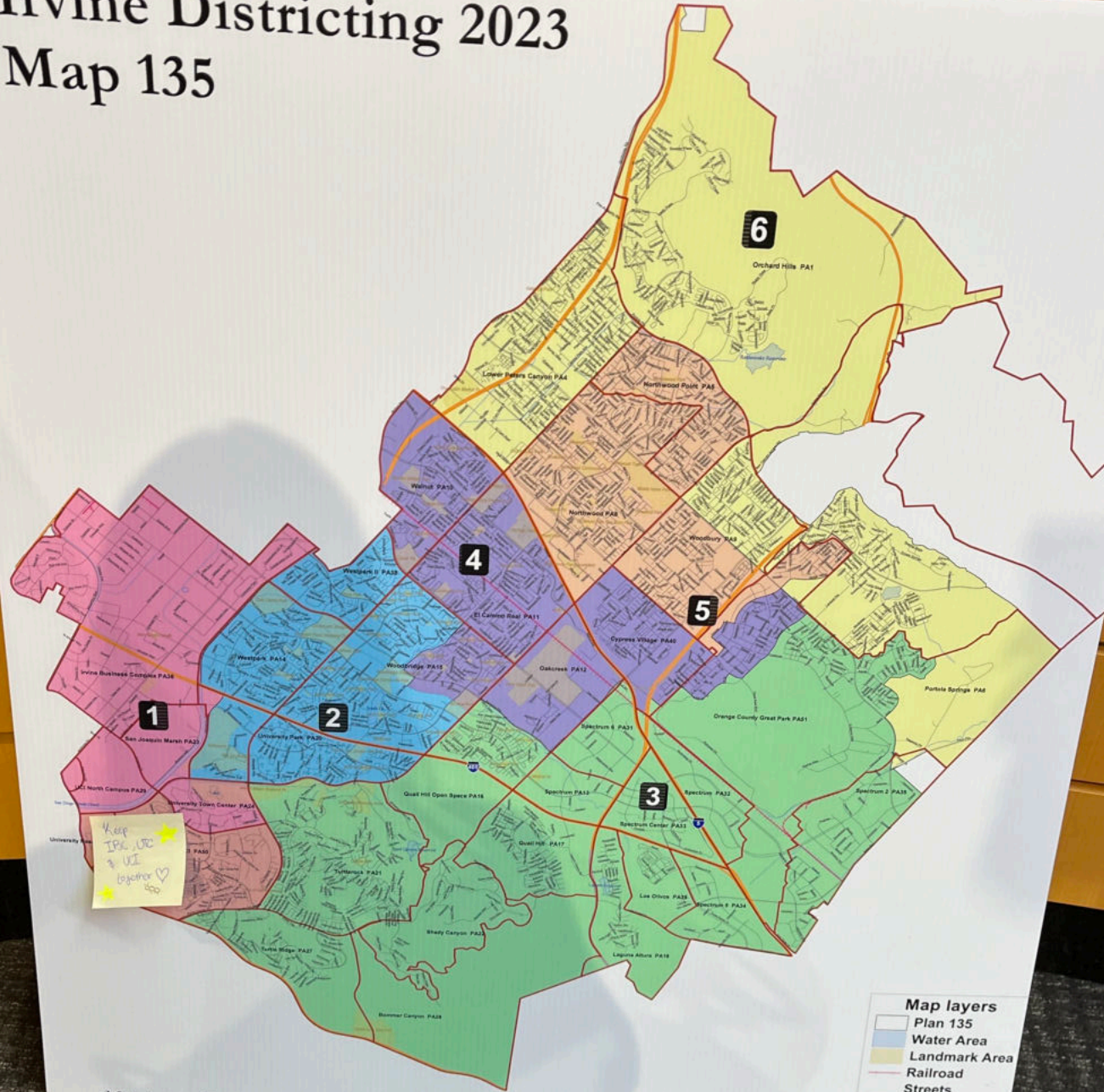
Great Park needs
To be Kept together

135 does most
damage to villages

Map #135 Cuts up
Great Park the most!
with 4 different
districts!

Irvine Districting 2023

Map 135



Keep Irvine, CA & VIC together

Map prepared June 2023 by National Demographics

Map layers

- Plan 135
- Water Area
- Landmark Area
- Railroad
- Streets
- Planning Areas

0 .5 1 1.5 Miles





San Joaquin Marsh

UCI North Campus PA29

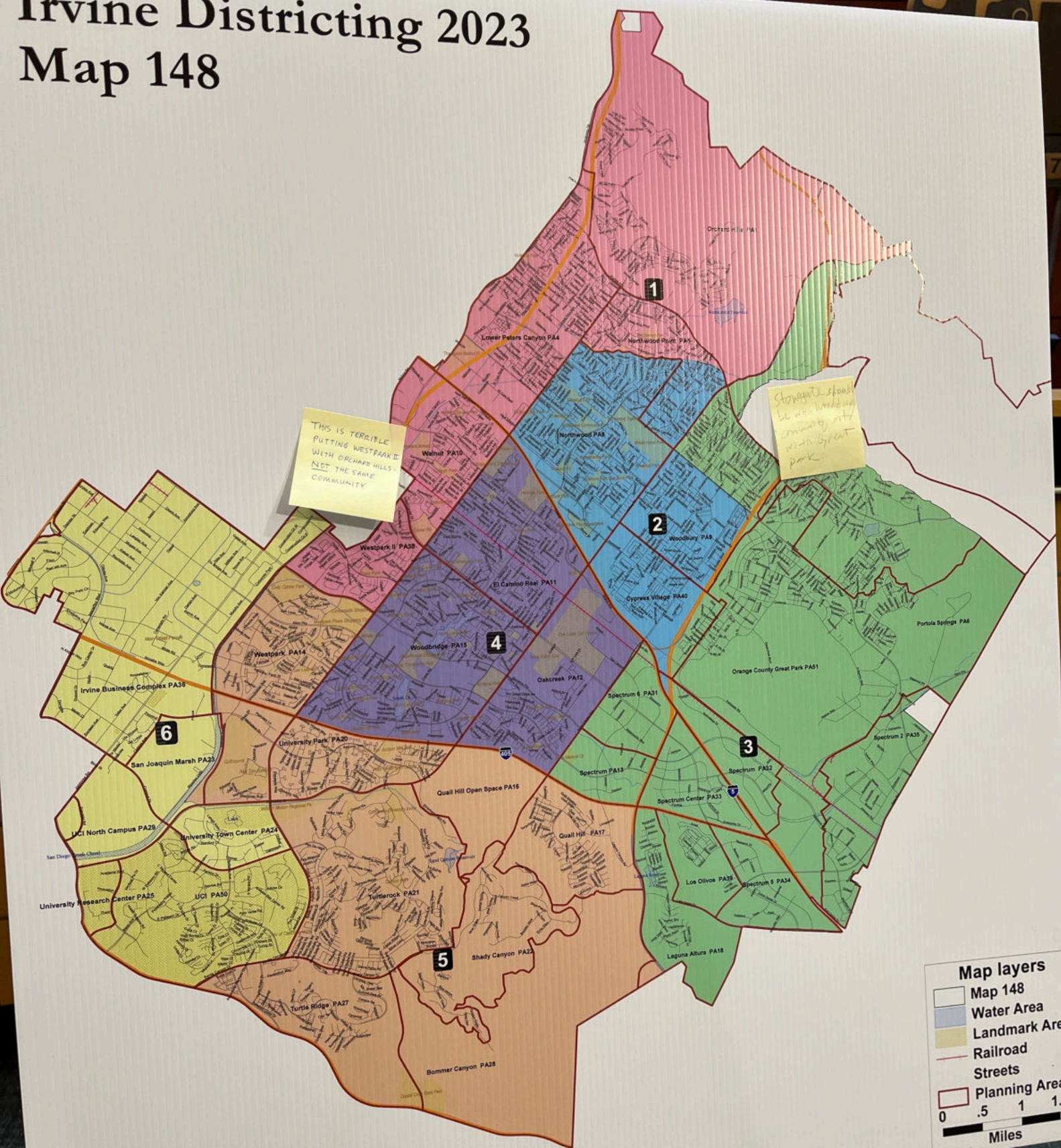
University Town

PA50

University Res

Keep
 IBC, UTC 
 & UCI
 together 
 

Irvine Districting 2023 Map 148



THIS IS TERRIBLE PUTTING WESTPARK II WITH ORCHARD HILLS. NOT THE SAME COMMUNITY.

Spectrum should be with Woodbury community with Great Park.

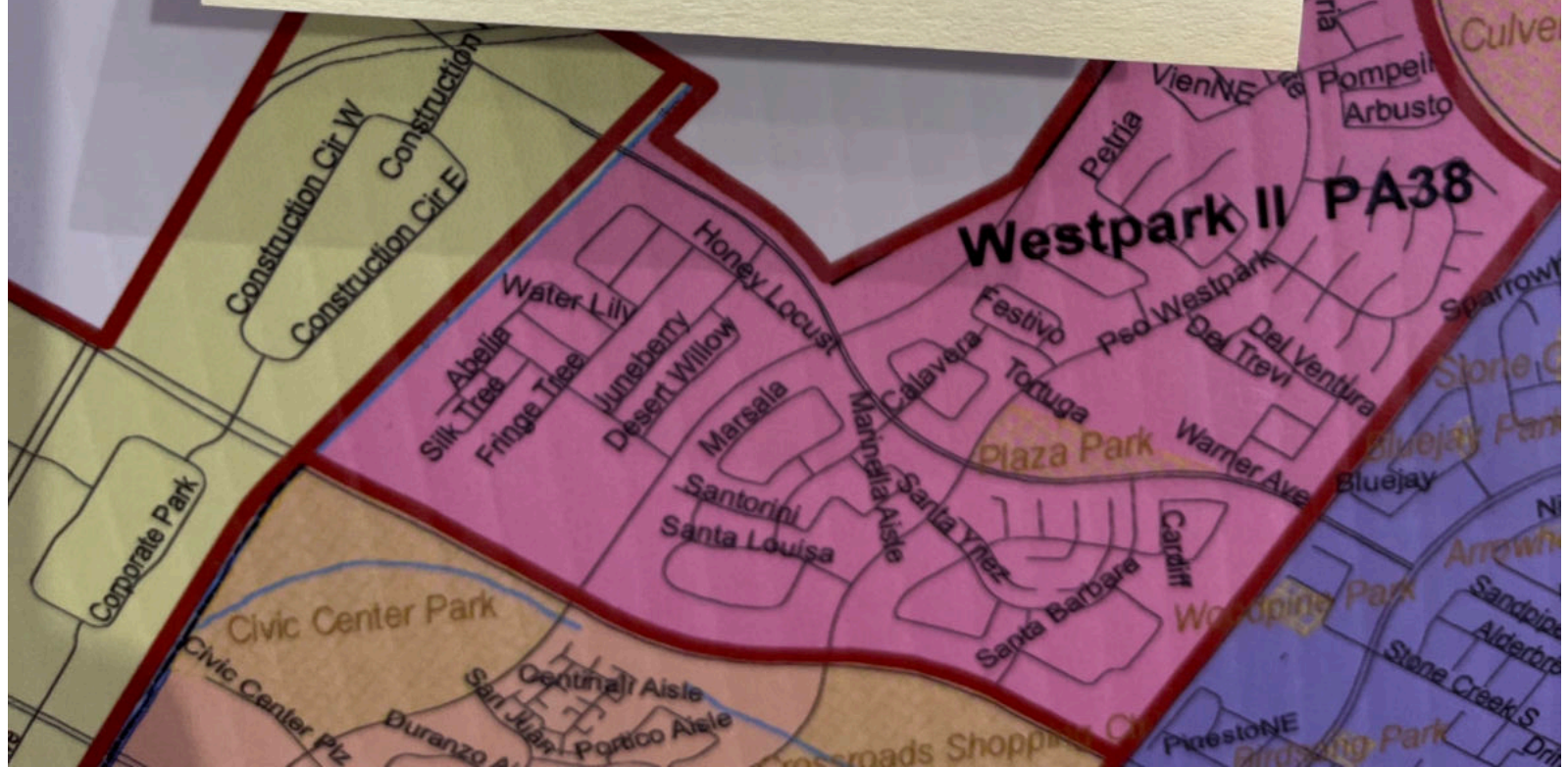
Map layers

- Map 148
- Water Area
- Landmark Area
- Railroad
- Streets
- Planning Area

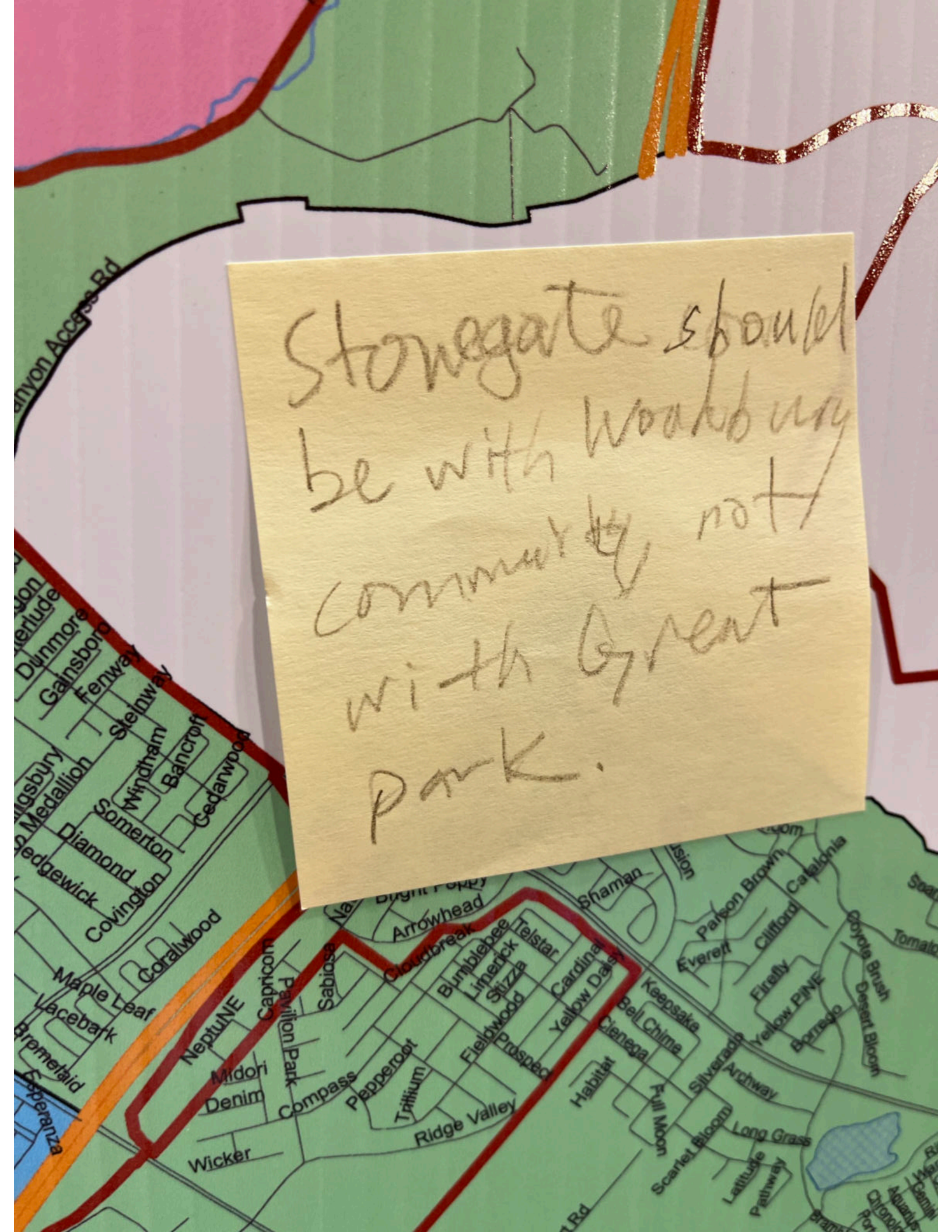
0 .5 1 1.5
Miles

Map prepared June 2023 by National Demographics

THIS IS TERRIBLE
PUTTING WESTPARK II
WITH ORCHARD HILLS -
NOT THE SAME
COMMUNITY

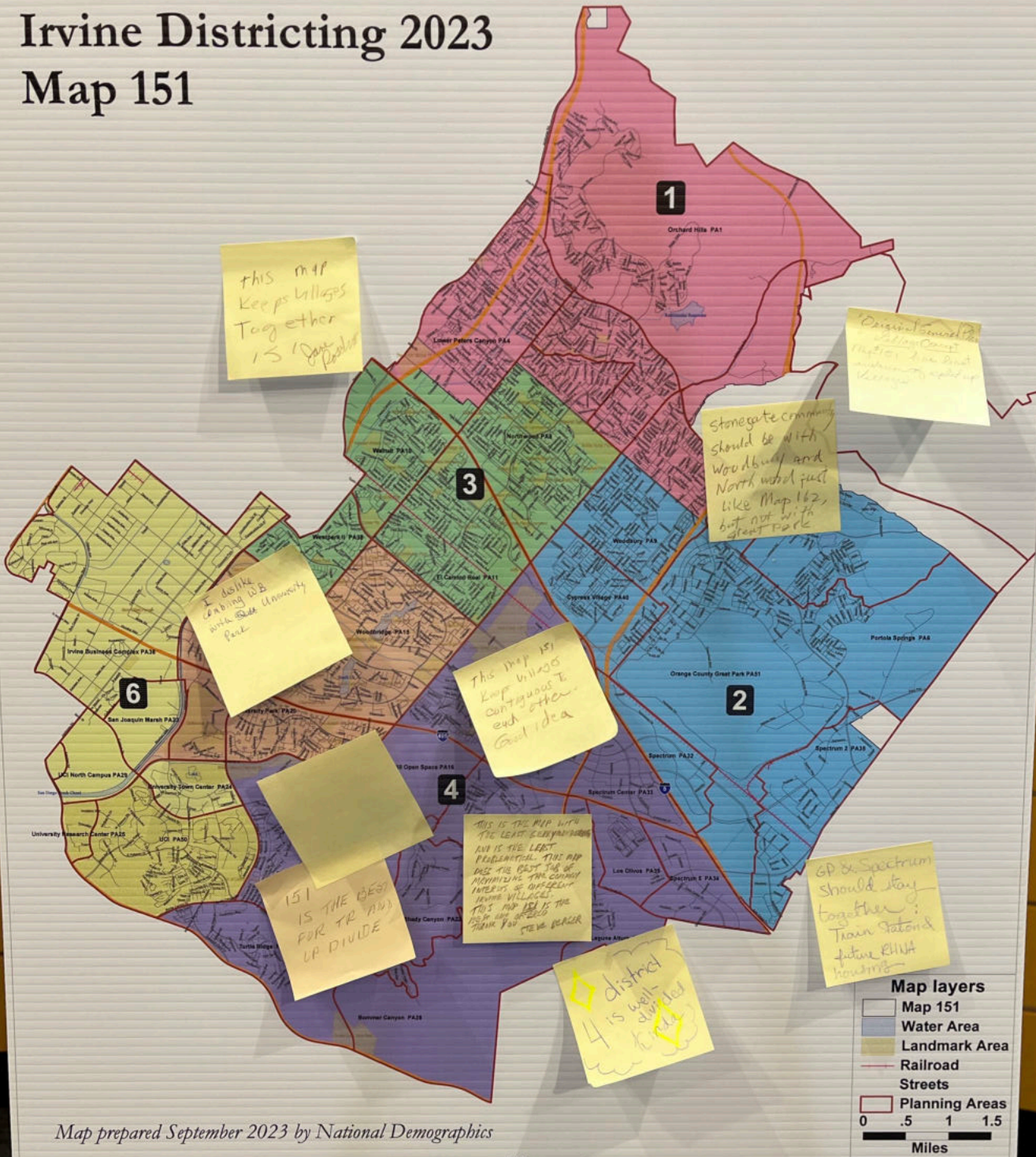


Stonewate should
be with Woburn
community, not
with Great
Park.



Irvine Districting 2023

Map 151



this map keeps villages together
is 151

Consistent Council
Districts - don't
mix community with up
down

Stonegate crossing
should be with
Woodbury and
Northwood just
like Map 162,
but not with
Great Park

I dislike
combining ICB
with State University
Park

This map is
Keep villages
contiguous to
each other
Good idea

151 IS THE BEST
FOR TRAVEL
UP DIVIDE

THIS IS THE MAP WITH
THE LEAST EXPOSURE
AND IS THE BEST
PRACTICAL. THE MAP
DICE THE BEST JOB OF
MINIMIZING THE CONFLICT
INTERESTS OF DIFFERENT
VILLAGES.
THIS MAP IS THE
BEST ONE OF SEVERAL
I'D RECOMMEND

4 district
is well
divided

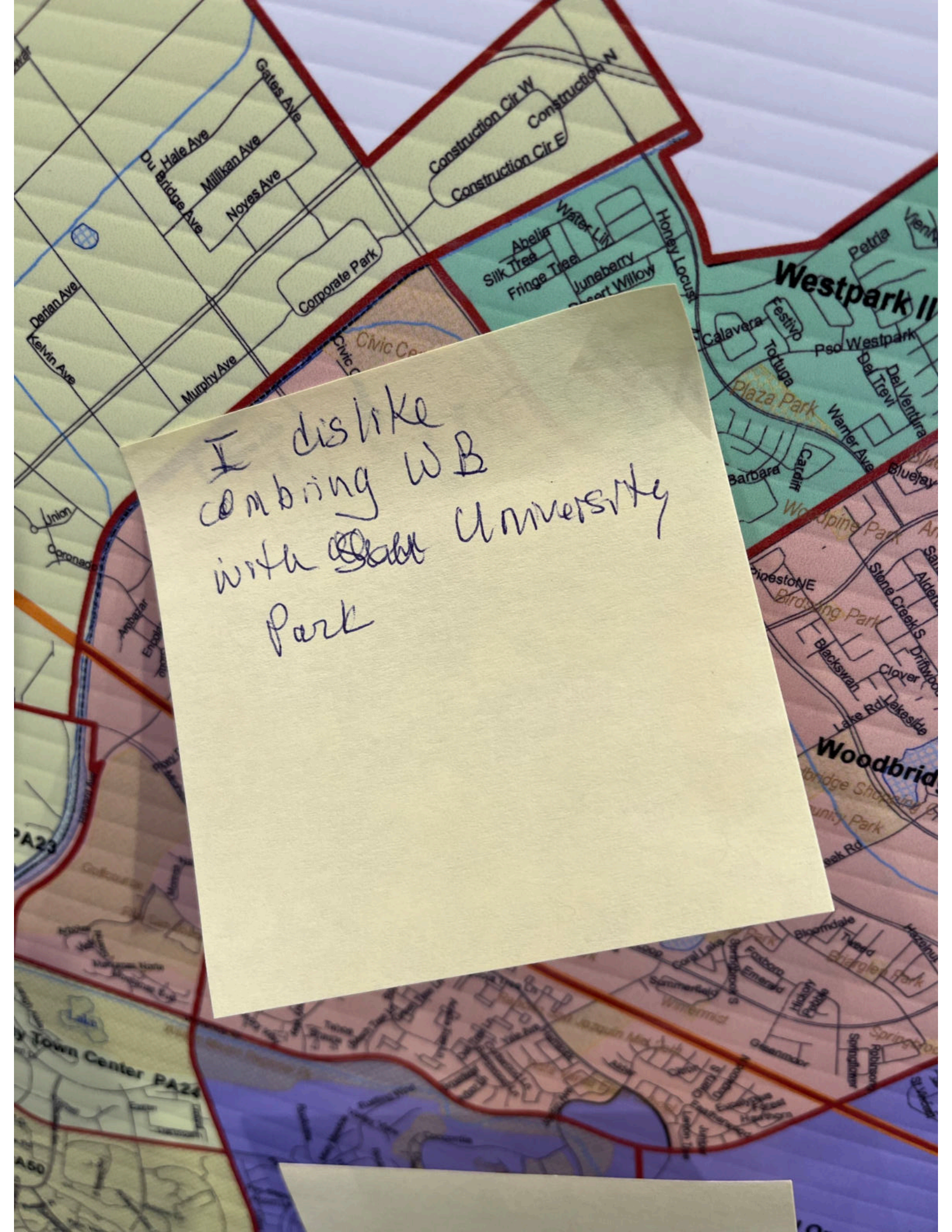
GP & Spectrum
should stay
together
Train Station
future EHV
location

Map prepared September 2023 by National Demographics

this map
Keeps villages
together

15 Jane
Rosen





I dislike
combining WB
with ~~State~~ University
Park

n Center PA24
Exeter
Dartmouth

S Verano Rd
Adobe Cir
Antelope Rec Center Rd
The Great St
Arroyo Dr
Biddle Dr
Bethany Dr
Schwithz Ter
Floyd Ter
Norwood Ter
Piso De Vies
Piso Segovia
Alcorn Ln
Culver Dr
Via Verona
Via Tor
Via Palat
Amalfi Dr
San Rulino

Federation Way
Turtle Ridge
Shady Ln
Tropical
Garden Ter
Crest Ter
Patterson
Vesper
Burrhead
Woburn

151
IS THE BEST
FOR TR ANY
UP DIVULDE

Blue Grass
Watercress
Sage Creek
Vernal Spring
Well Spring
Cactus
Canyon Cr
Boulder
ady Canyon PA22

Bommer Canyon PA28

This map is
Keeps villages
contiguous to
each other.
Good idea

THIS THE MAP WITH
THE LEAST GERRYMANDERING
AND IS THE LEAST
PROBLEMATIC

THIS IS THE MAP WITH
THE LEAST GERRYMANDERING
AND IS THE LEAST
PROBLEMATIC. THIS MAP
DOES THE BEST JOB OF
MAXIMIZING THE COMMON
INTERESTS OF DIFFERENT
IRVINE VILLAGES.
THIS MAP ~~IS~~ IS THE
BEST ONE OFFERED.
THANK YOU. STEVE BERGER

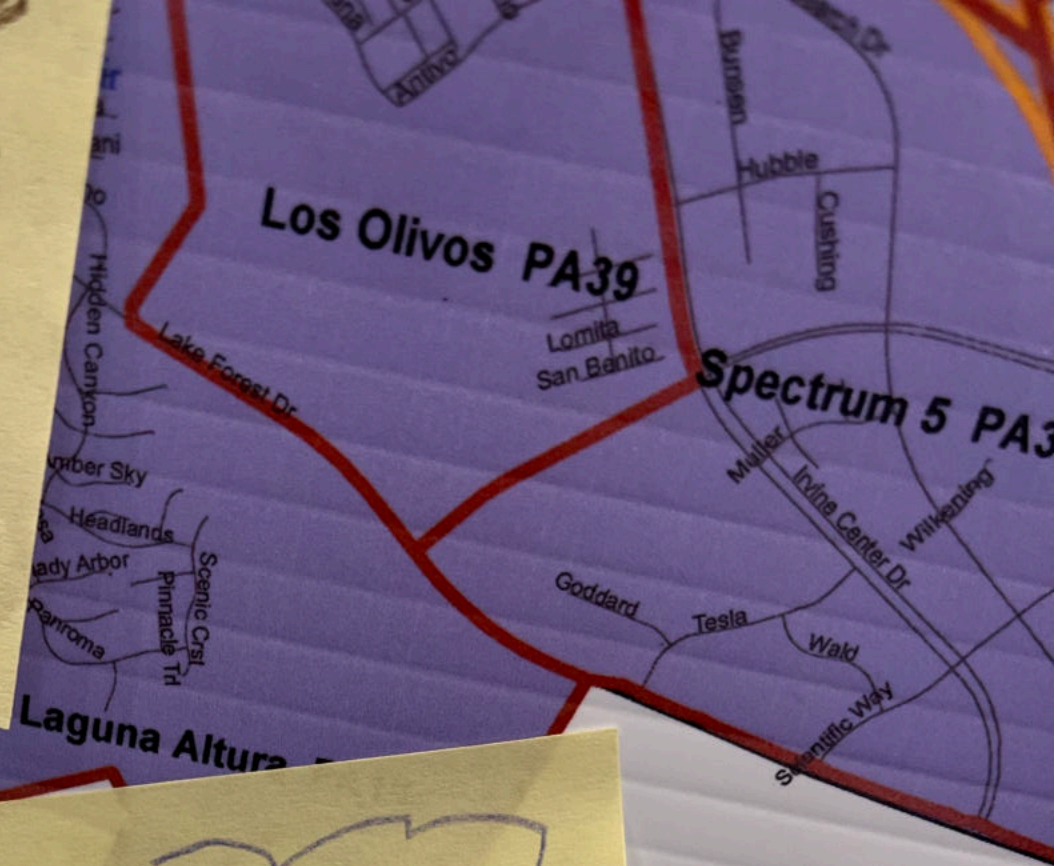


district
30

BEST JOB OF
ING THE COMMON
OF DIFFERENT
LLAGES.

IS THE
TERED.

STEVE BERGER



4 district
is well-
divided
kinda

GP & Spectrum
Should stay
together!
Train Station &
future RHNA
housing

Map layers

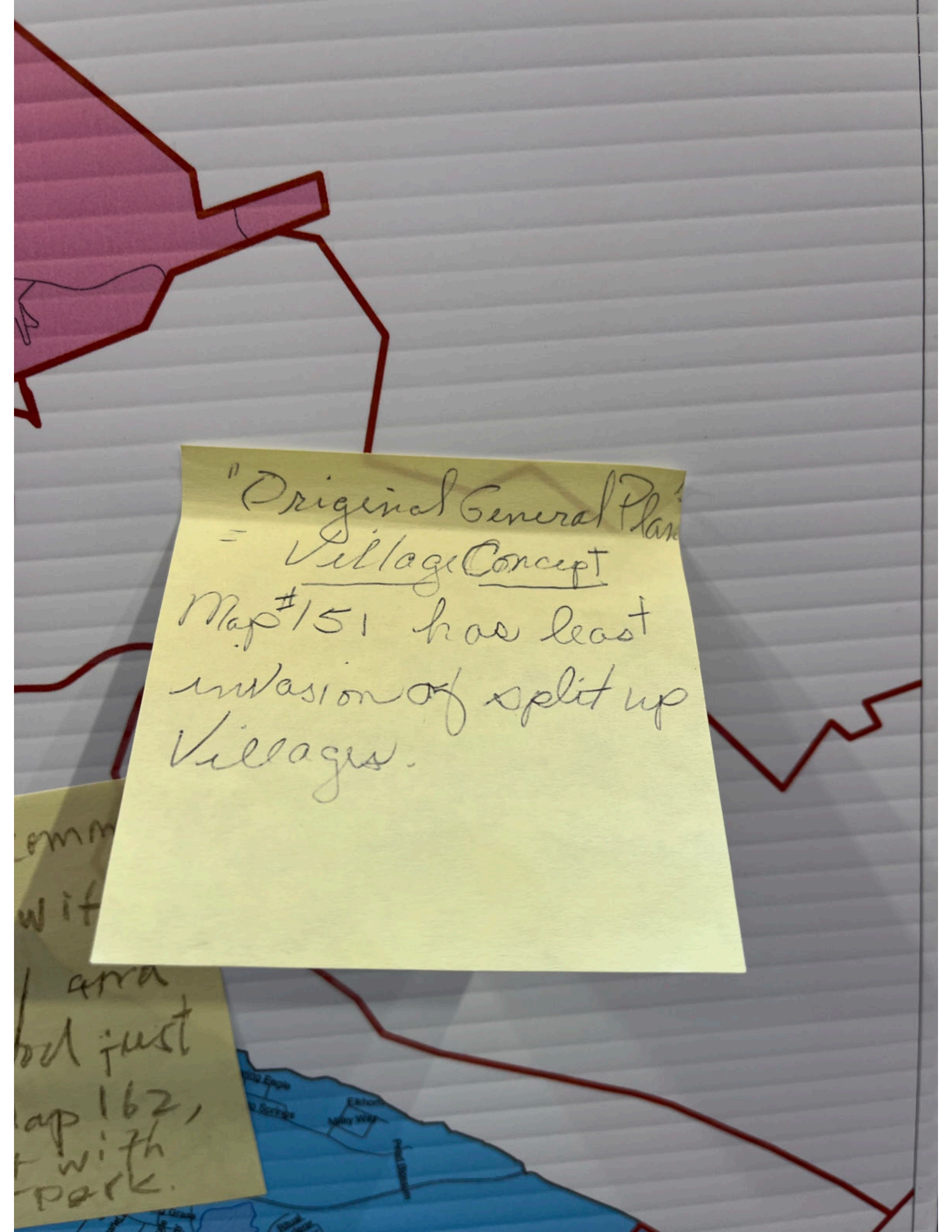


Map 151

Water Area

Landmark A

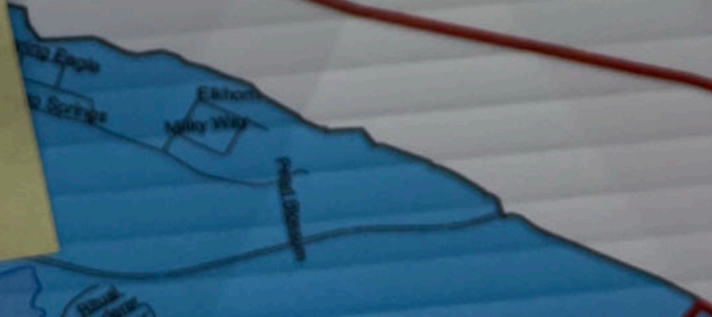
Stonegate community
should be with
Woodbury and
Northwood just
like Map 162,
but not with
Great Park.



"Original General Plan
= Village Concept
Map #151 has least
invasion of split up
Villages.

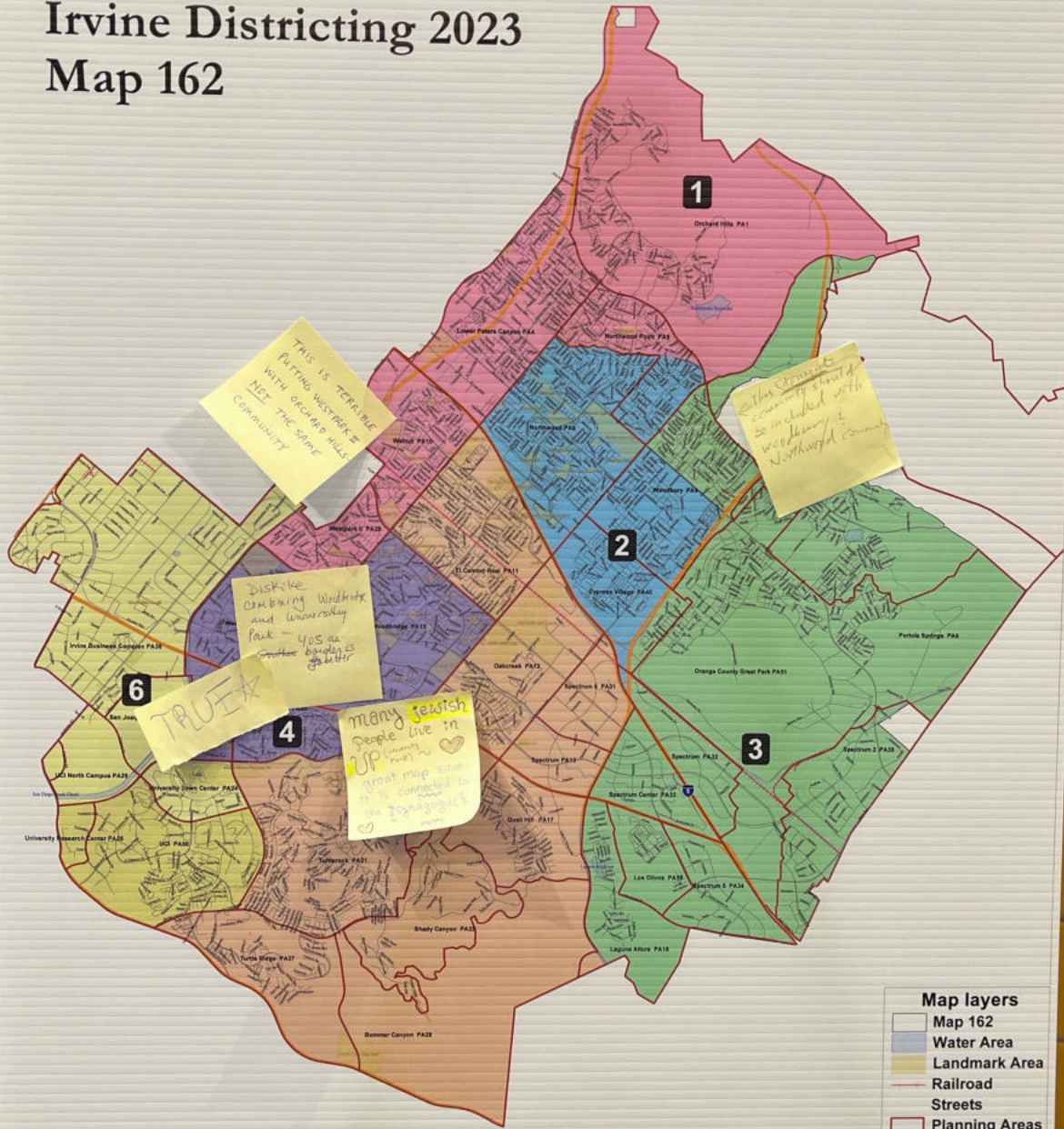
Comm
with

area
but just
ap 162,
with
park.



Irvine Districting 2023

Map 162



THIS IS TERRIBLE
PUTTING WESTRIDGE
WITH ORANGE HILLS
NEAR THE SAME
COMMUNITY

Other Orange
community should
be included with
Westridge &
Northridge

DISLIKE
COMBINING
Westridge
and University
Park - YES as
border is
Sensible

TRUJEX

many Jewish
people live in
UP
great map
it is connected
to the community

Map prepared September 2023 by National Demographics


Map layers



- Map 162
- Water Area
- Landmark Area
- Railroad
- Streets
- Planning Areas

0 .5 1 1.5
Miles

to better

many **jewish**
people live in

UP (university park) ~ 

great map since
it is connected to
the 
synagogue 



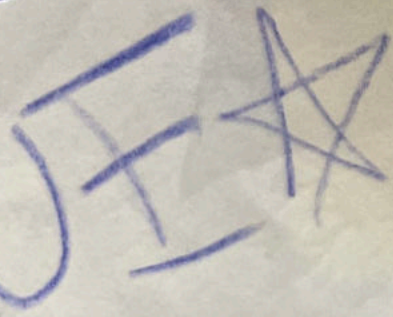
Shady Canyon PA22

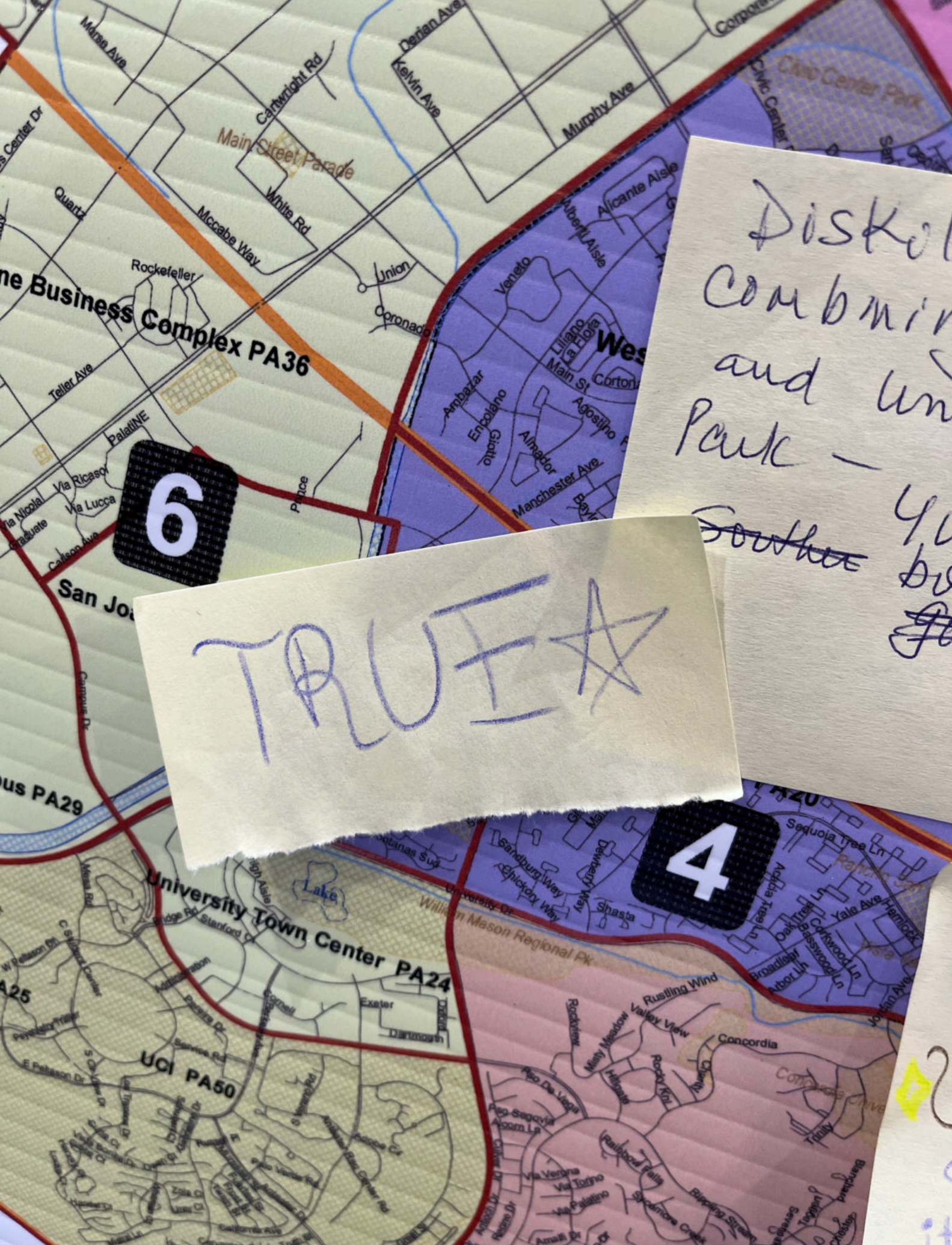
Diskoke
combining Woodbridge
and University
Park —
405 as
~~southern~~ border is
to better

4

many je
people live
UP (university
park) ~

great man





Main Street Parade
 White Rd
 Mccabe Way
 Union
 Coronado
 Vaneto
 Albert Aulse
 Alicante Aulse
 Lilliano
 La Flora
 Main St
 Corton
 Agostino
 Almarador
 Embolano
 Giotho
 Manchester Ave
 Bay
 West

6

4

TRAUIE ★

Diskol
 Combmin
 and un
 Park -
 40
 bu
 St
 South

San Joaquin
 University Town Center PA24
 UCI PA50
 Sequoia Tree Ln
 Ranch
 Yale Ave
 Hemlock
 Concordia
 Rueling Wind
 Valley View
 Rustling Wind
 Muddy Meadow
 Rock Kn
 Chert
 Clarity
 Via Verano
 Via Torino
 Via Palladio
 Via Verano
 Via Torino
 Via Palladio

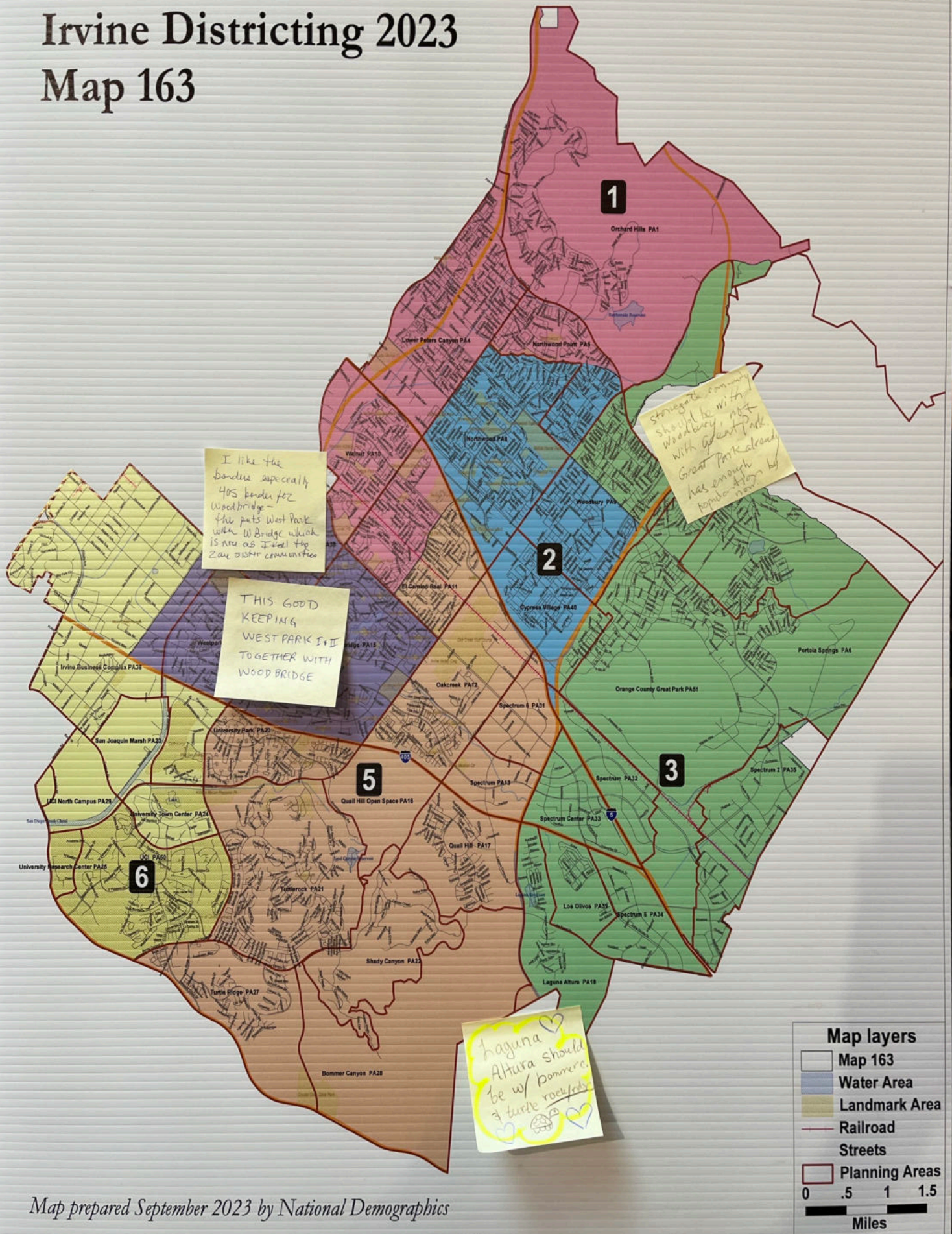
THIS IS TERRIBLE
PUTTING WESTPARK II
WITH ORCHARD HILLS-
NOT THE SAME
COMMUNITY

Distrike
submitting Woodbr
University
SAL
POS

← This ~~Stonegate~~ community should be included with Woodberry & Northwood Community

Irvine Districting 2023

Map 163



Map prepared September 2023 by National Demographics

Stonegate community
should be with
Woodbury, not
with Great Park.
Great Park already
has enough
population by
now.

I like the
border especially
405 border for
Woodbridge -

this puts West Park
with W Bridge which
is nice as I feel the
2 are sister communities

THIS GOOD
KEEPING

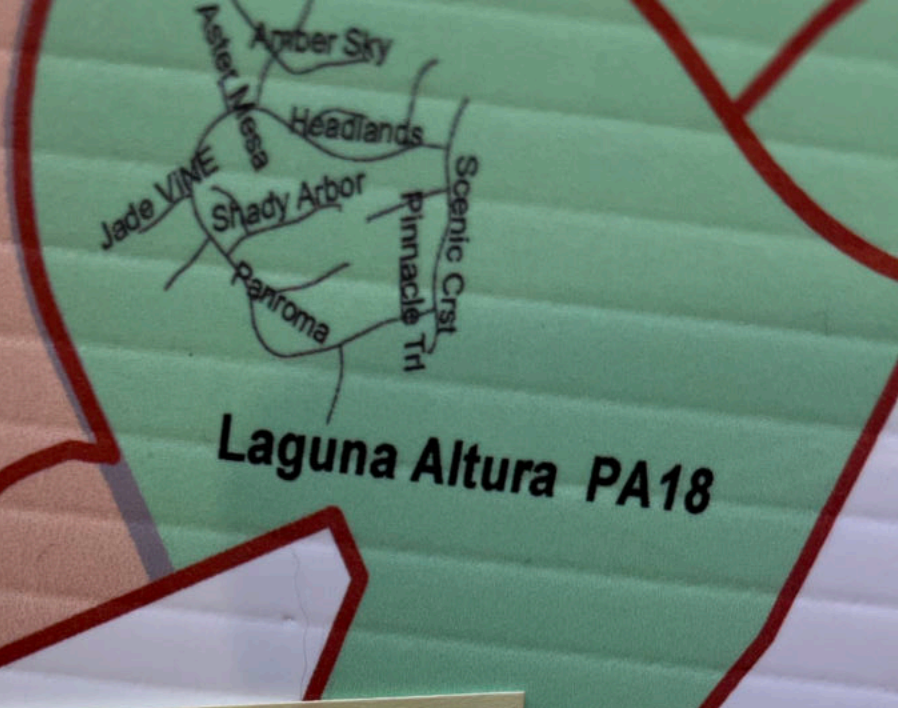
are sister communities

THIS GOOD
KEEPING
WEST PARK I & II
TOGETHER WITH
WOOD BRIDGE

University Park PA20

5

Quail Hill Open Space



Laguna Alta PA18

Laguna
Alta should
be w/ commerc.
& turtle rock/rdx



bics