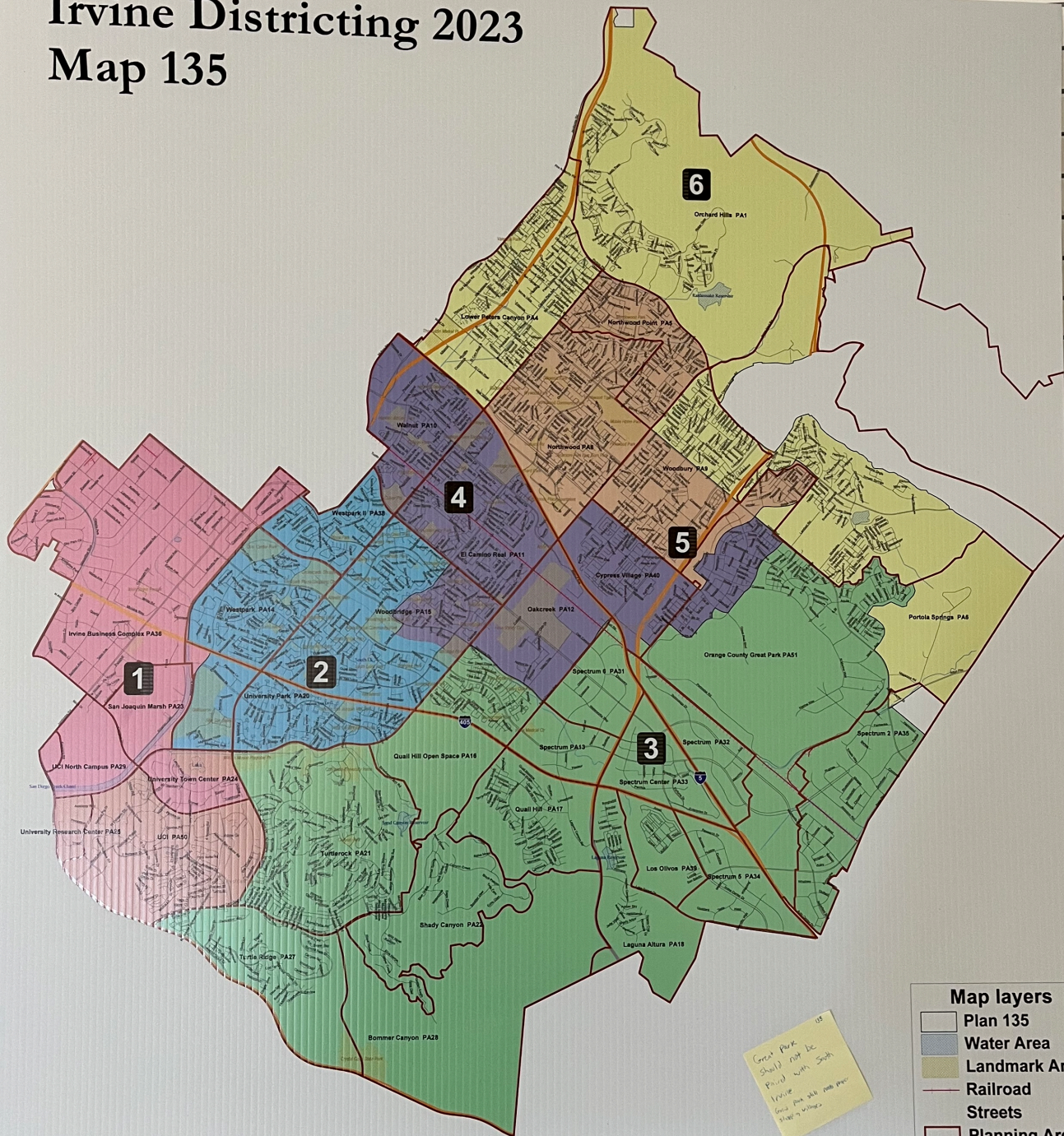


Irvine Districting 2023

Map 135



Map layers
 Plan 133
 Water Area
 Landmark Area
 Railroad
 Streets
 Planning Areas
 0 .5 1 1.5
 Miles

Map layers

- Plan 135
- Water Area
- Landmark Area
- Railroad
- Streets
- Planning Areas

0 .5 1 1.5
 Miles

Great Park
 Shady Hill
 PA17
 PA18
 PA19
 PA20
 PA21
 PA22
 PA23
 PA24
 PA25
 PA26
 PA27
 PA28

Map prepared June 2023 by National Demographics

Map prepared



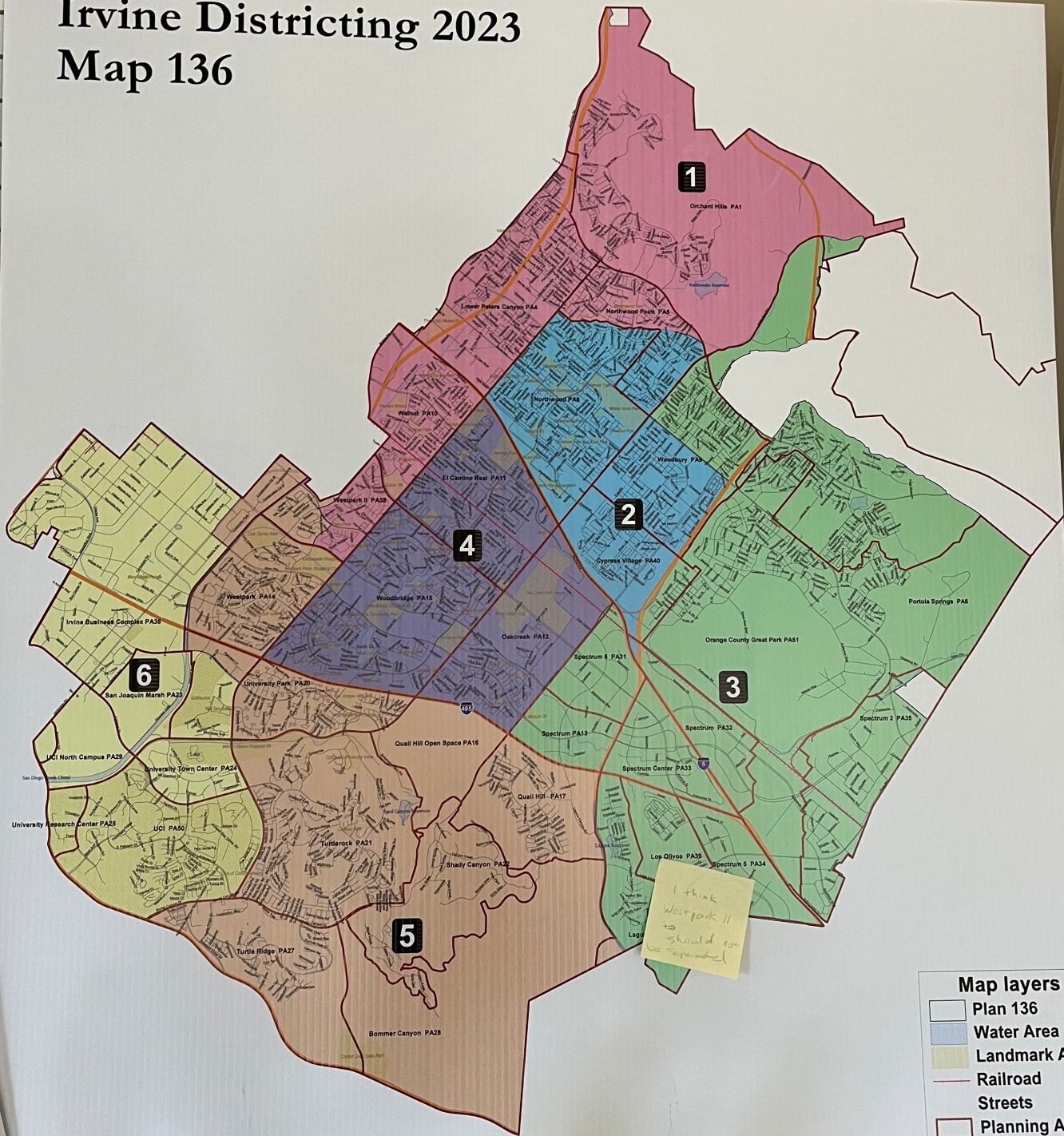
135

Great Park
Should not be
paired with South
Irvine.

Great Park still needs proper
shopping villages.

Irvine Districting 2023

Map 136



Map layers

- Plan 136
- Water Area
- Landmark Area
- Railroad
- Streets
- Planning Areas

0 .5 1 1.5
Miles

Map prepared June 2023 by National Demographics

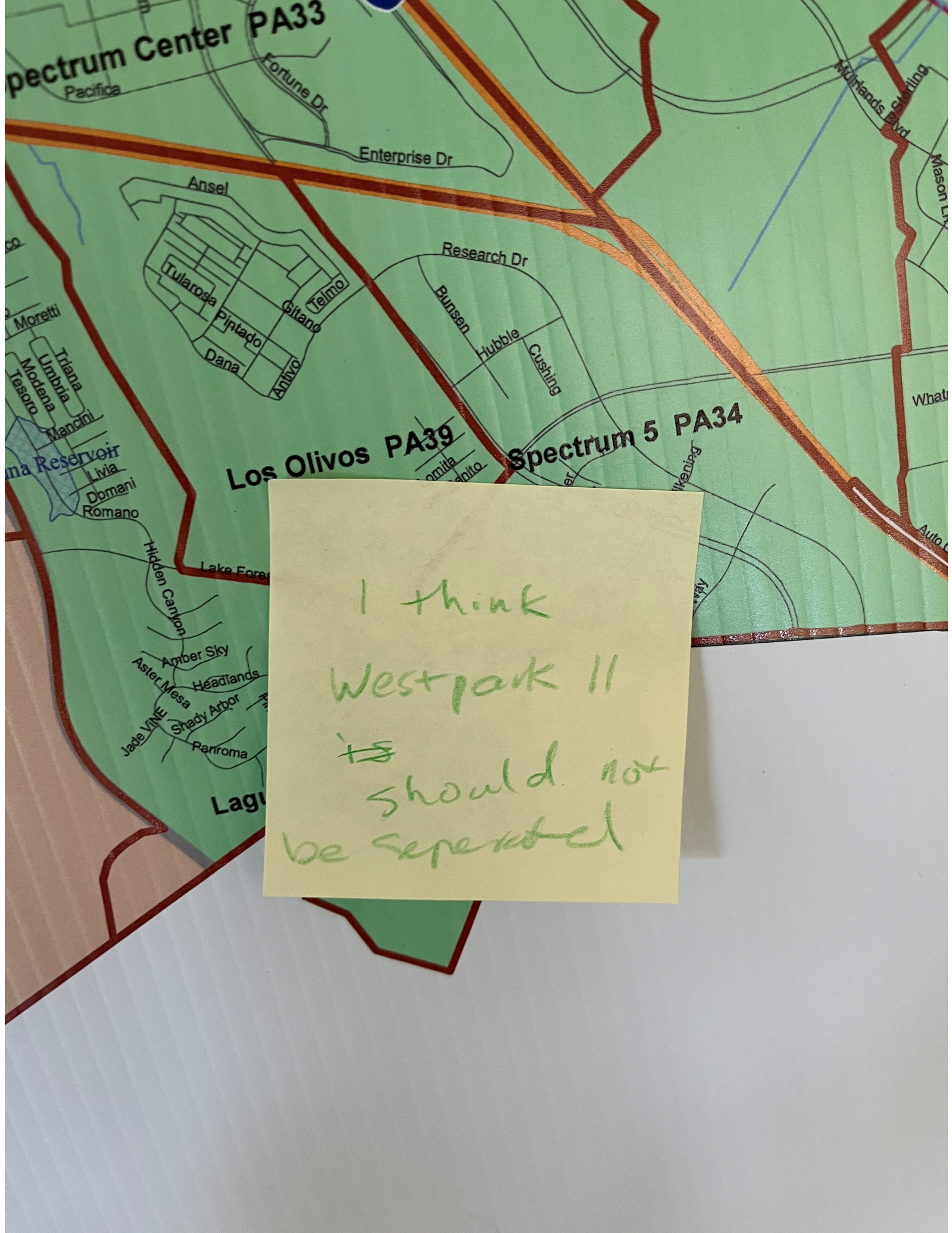
rs
Area
ark Area
ad
s
ning Areas
1.5
1
iles

Spectrum Center PA33

Los Olivos PA39

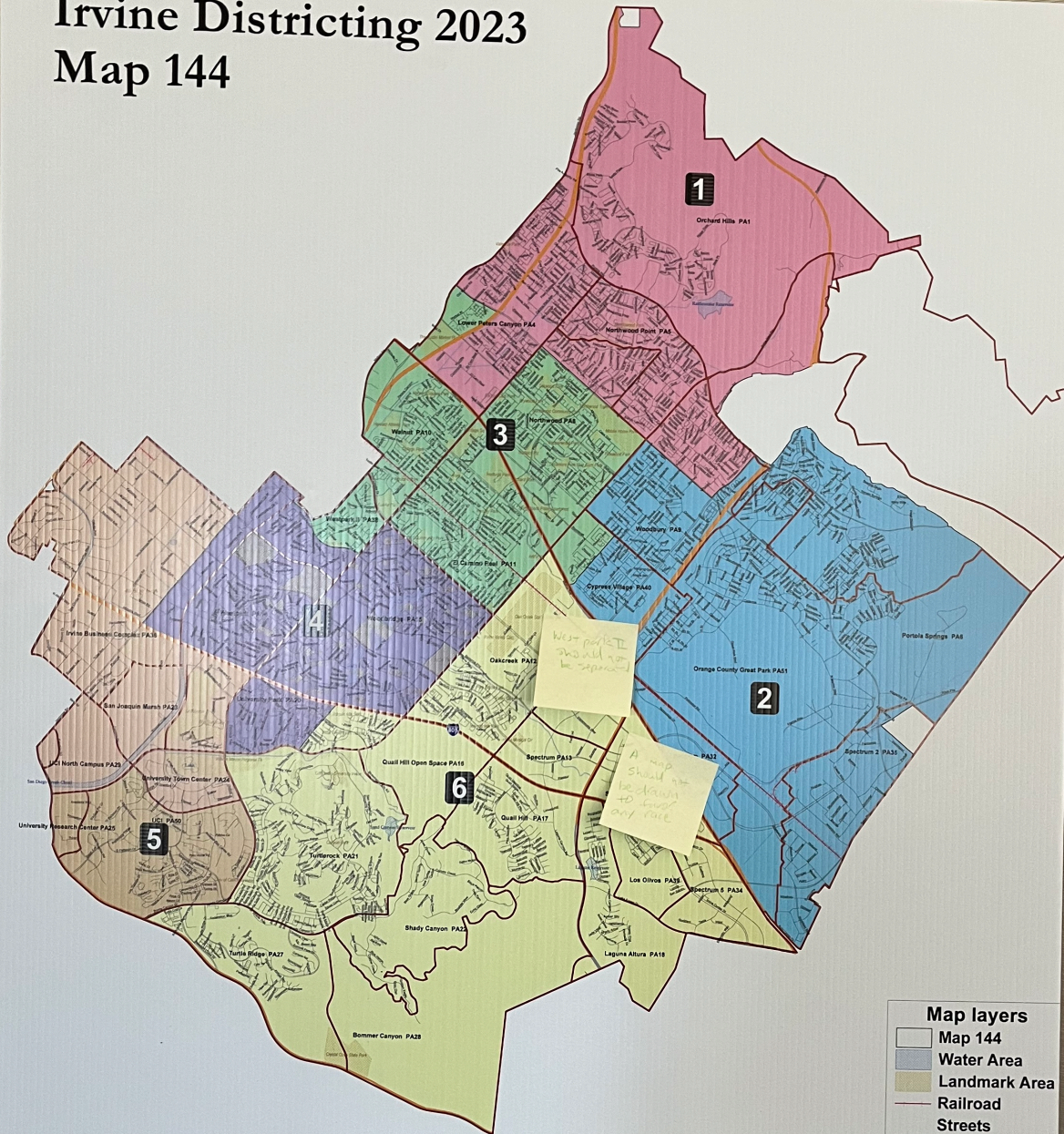
Spectrum 5 PA34

I think
Westpark II
~~is~~
should not
be separated



Irvine Districting 2023

Map 144



Map prepared June 2023 by National Demographics

Map layers

- Map 144
- Water Area
- Landmark Area
- Railroad
- Streets
- Planning Areas

0 .5 1 1.5
Miles

Cypress Village PA40

West park II
should not
be seperated

Spectrum PA13

Quail Hill PA17

A map
should not
be drawn
to favor
any race

Voyager

Perimeter Rd

Technology Dr

PA32

Ada

Mauchly

A map
should not
be drawn
to favor
any race

Borgh

Lup

Canyon Rd

Laguna Reservoir
Pavone
Tiana
Lunina
Martina
Tessie
Mandini
Lina
Damen
Romano

Los Olivos PA39

Loma
San Esteban

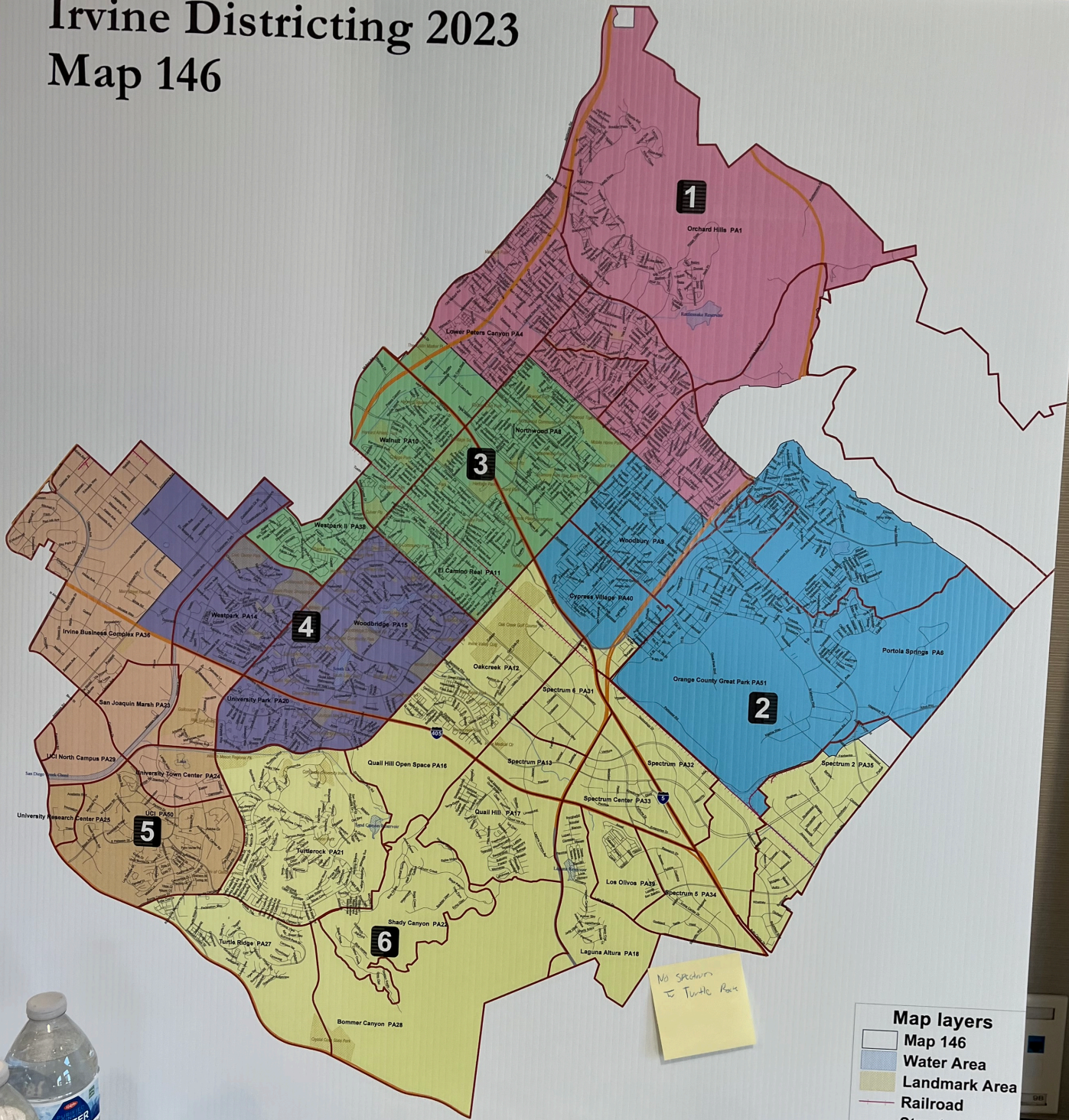
Spectrum 5 PA34

Walter
John Center Dr
William

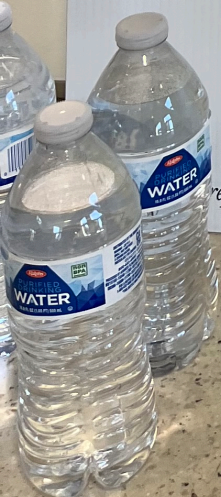
Walter
John Center Dr
William

Irvine Districting 2023

Map 146



Prepared June 2023 by National Demographics



439
Lomita
San Benito

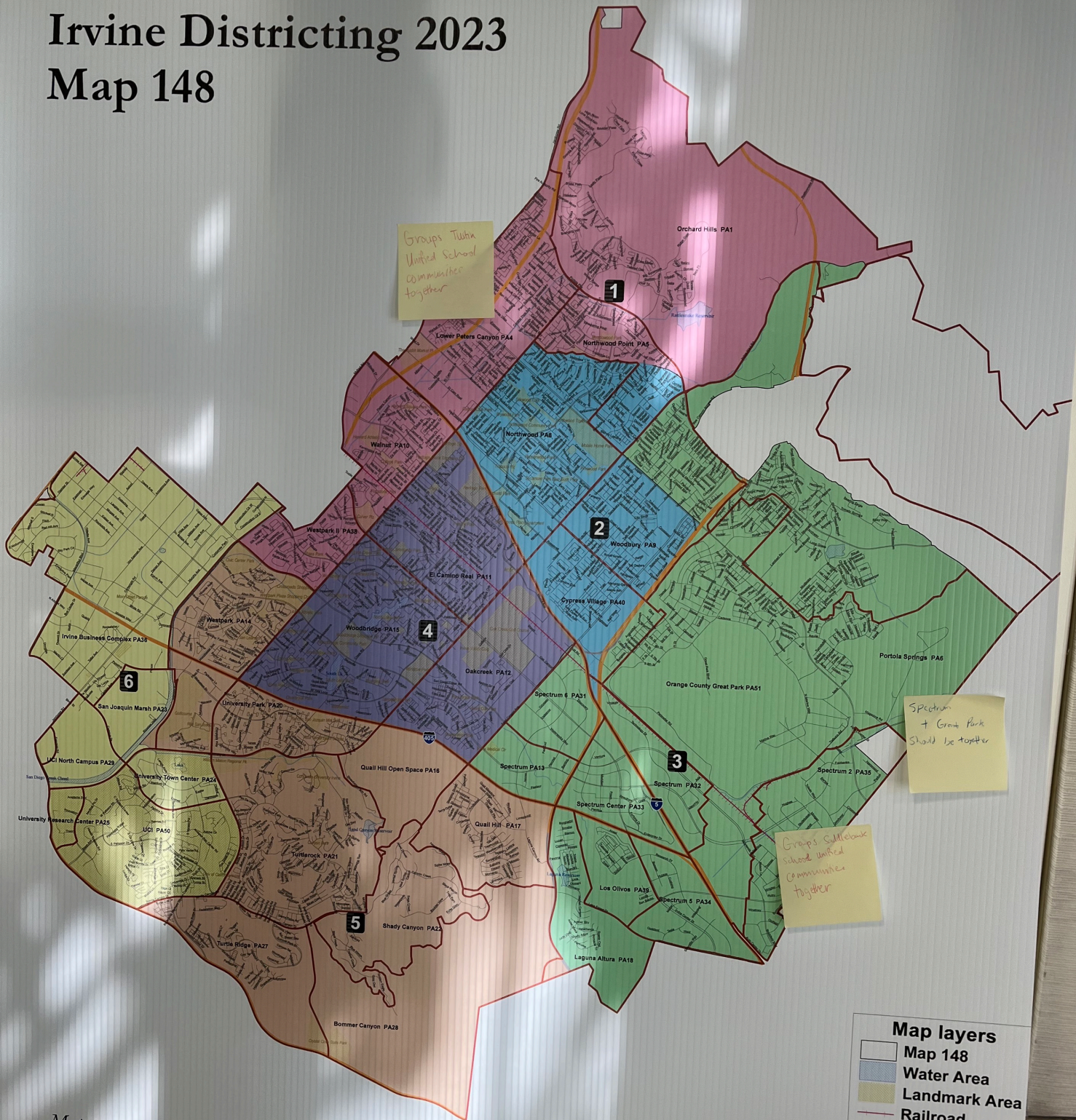
Spectrum 5 PA34



No Spectrum
E Turtle Rock

Irvine Districting 2023

Map 148



Groups Tutin
United School
communitier
together

Spectrum
+ Great Park
should be together

Groups Sullebank
School United
communitier
together

Map layers

- Map 148
- Water Area
- Landmark Area
- Railroad
- Streets
- Planning Areas

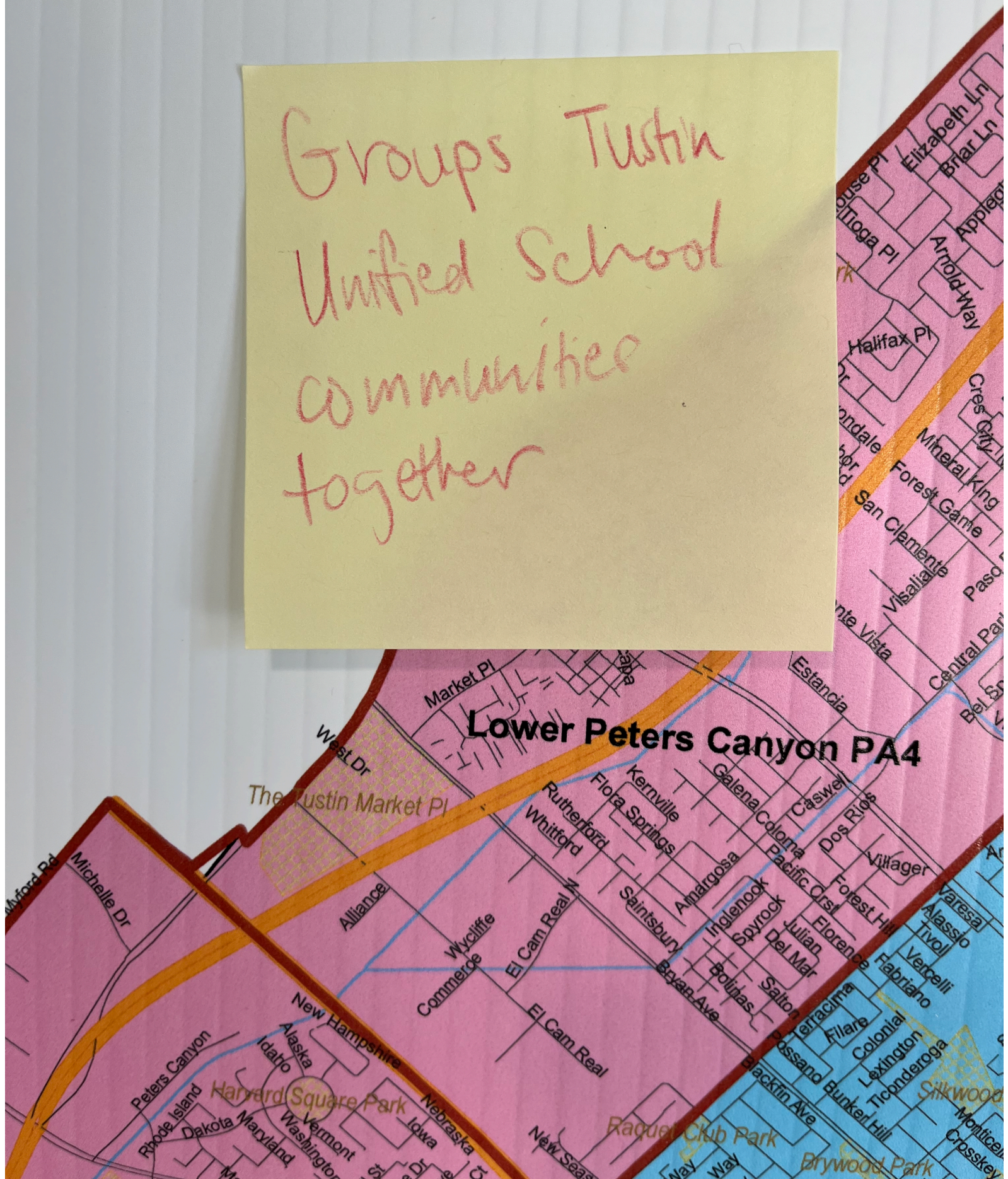
0 .5 1 1.5
Miles

Map prepared June 2023 by National Demographics

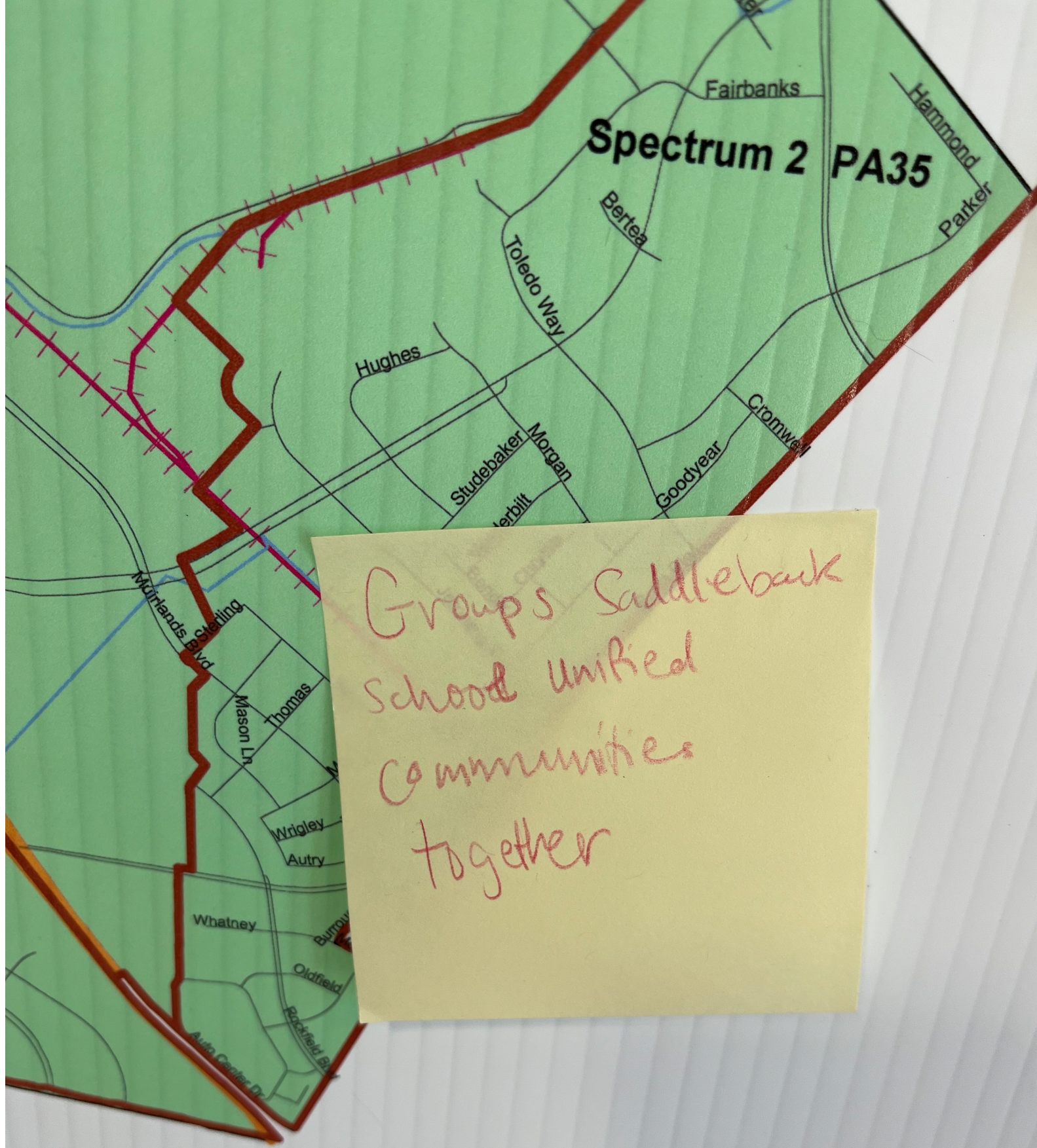
Irvine DV
Map 126

Groups Tustin
Unified School
Communities
together

Lower Peters Canyon PA4



Spectrum 2 PA35



Groups Saddleback
School Unified
Communities
together

Portola Springs PA6

Spectrum
+ Grant Park
Should be together

Spectrum 2 PA35

ps Saddlebank
of Unified
communities
together