

IBC

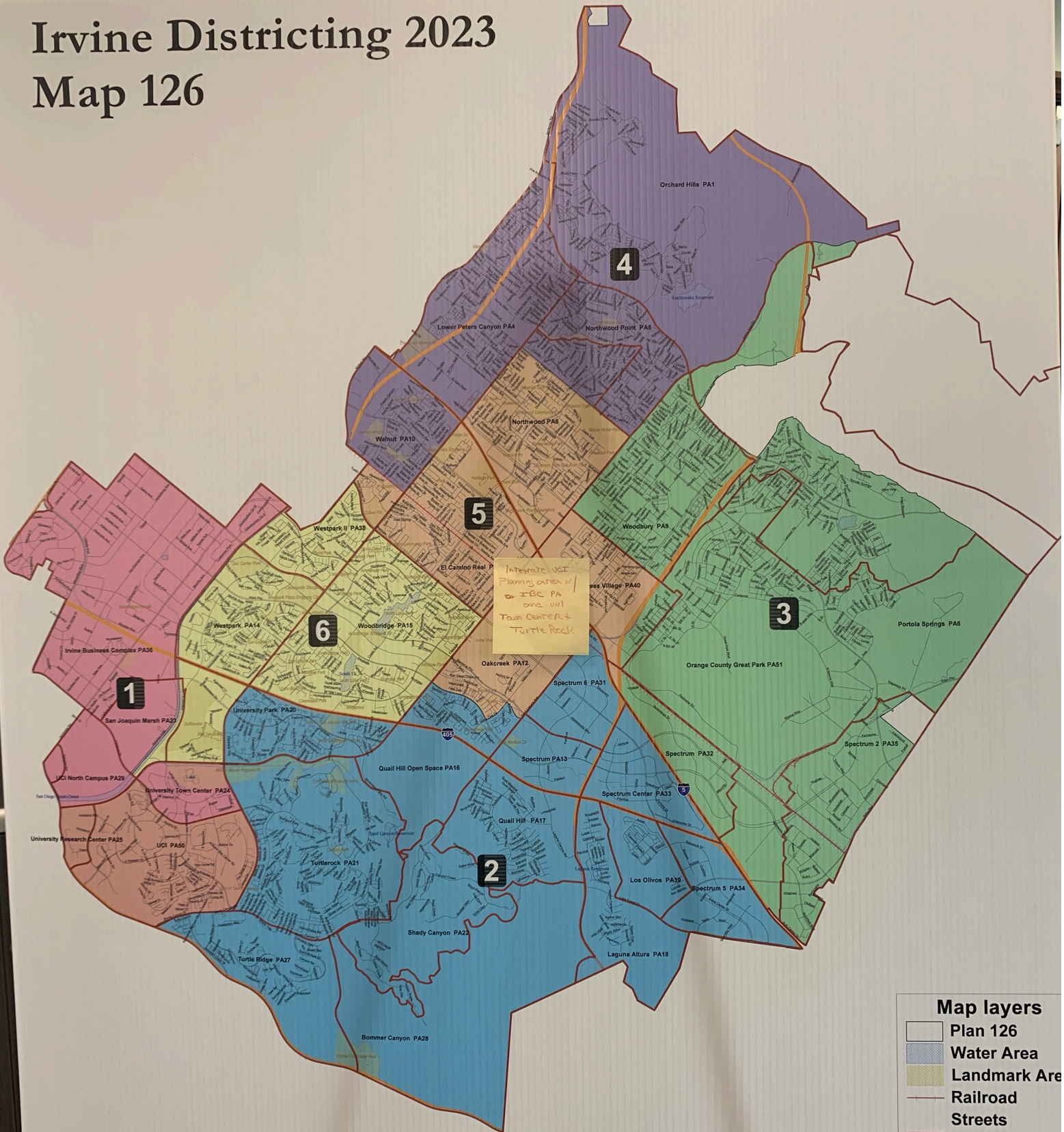
- ① Concern about growth
- ② IBC + UCI = not good connection w/ demographics

Connect IBC and Spectrum

Keep Woodbridge together

# Irvine Districting 2023

## Map 126



Integrate UCI  
Planning area w/  
IBC PA  
and UCI  
Town Center +  
Turtle Rock

**Map layers**

- Plan 126
- Water Area
- Landmark Area
- Railroad
- Streets
- Planning Area

0 .5 1 1.5

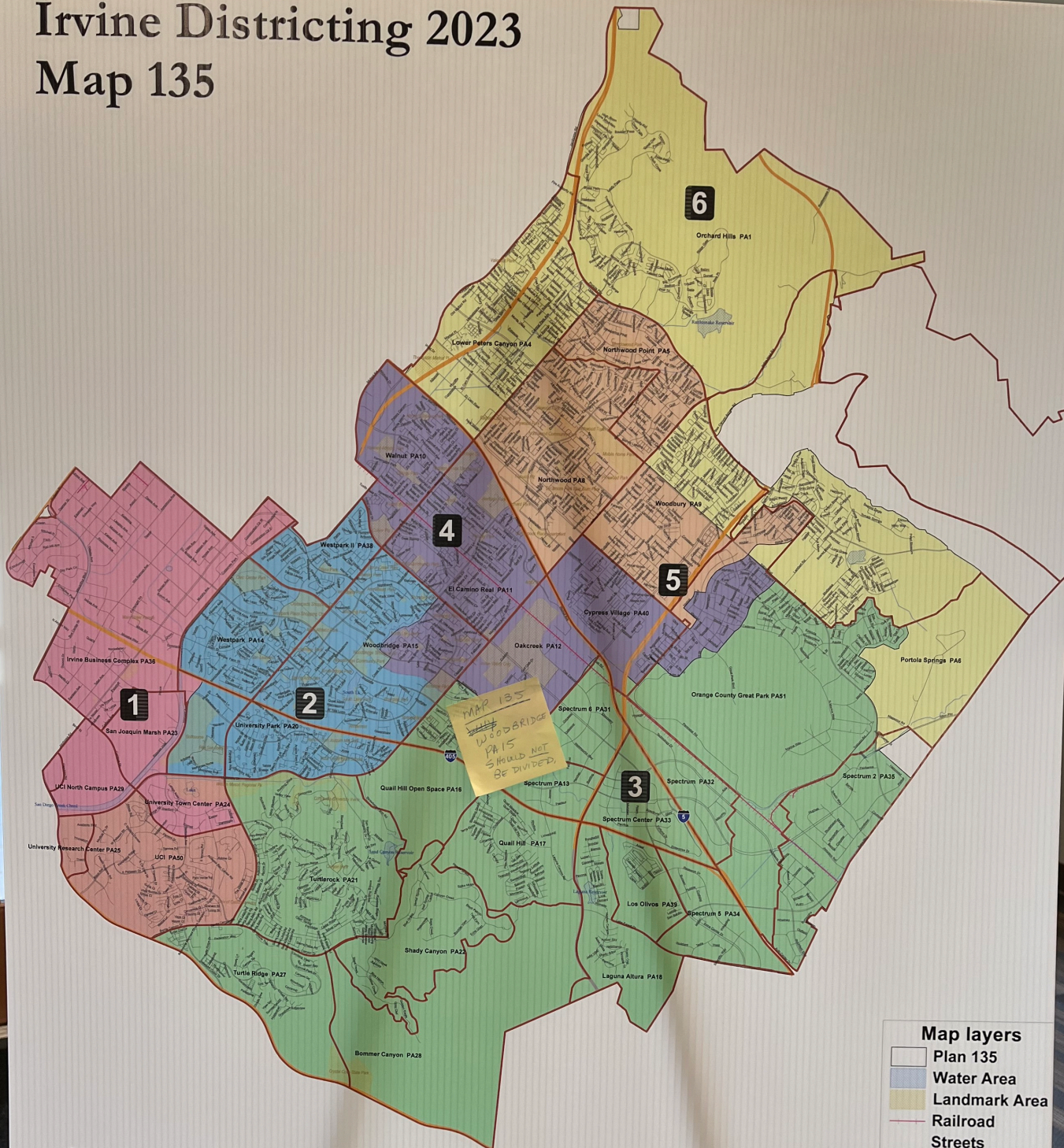
Miles

Map prepared June 2023 by National Demographics

Integrate VCI  
Planning area w/  
~~o~~. IBC PA  
and UNI  
Town Center +  
Turtle Rock

# Irvine Districting 2023

## Map 135



**Map layers**

- Plan 135
- Water Area
- Landmark Area
- Railroad
- Streets
- Planning Areas

0 .5 1 1.5  
Miles

Map prepared June 2023 by National Demographics

MAP 135  
~~MAP 135~~  
WOODBIDGE  
PA 15  
SHOULD NOT  
BE DIVIDED,

Oakcreek PA12

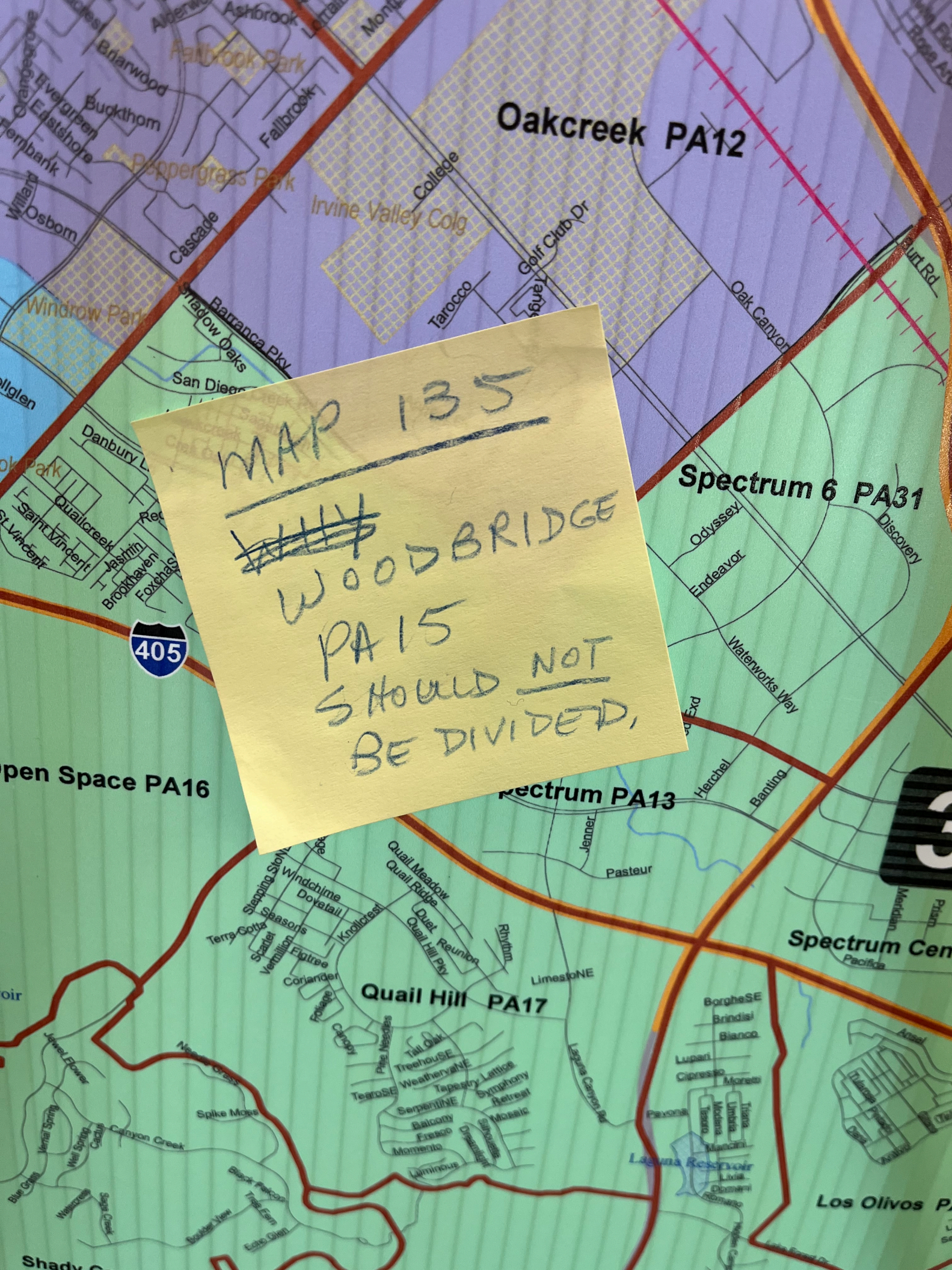
Spectrum 6 PA31

Spectrum PA13

Quail Hill PA17

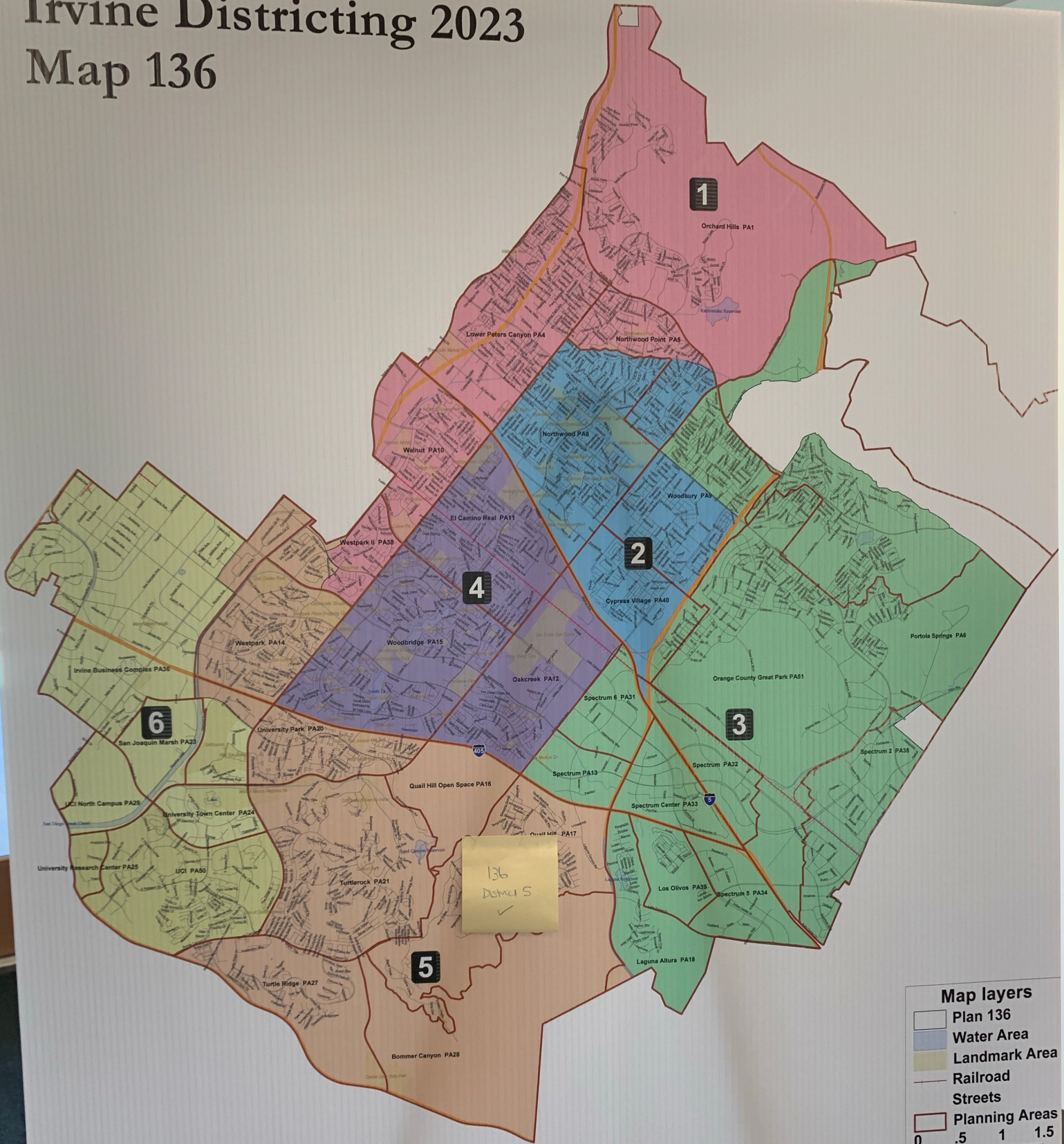
Spectrum Cen

Los Olivos P



# Irvine Districting 2023

## Map 136



136  
DEMC 5  
✓

**Map layers**

- Plan 136
- Water Area
- Landmark Area
- Railroad
- Streets
- Planning Areas


0 .5 1 1.5  
Miles

Map prepared June 2023 by National Demographics

Steppi  
Dove  
Knollcrest  
Duet Reunion  
Rhythm  
Quail Hill Pky  
Terra Cotta  
Seasons  
Figtree  
Lir  
Scarlet  
Vermillion  
Coriander  
Quail Hill PA17

136

District 5



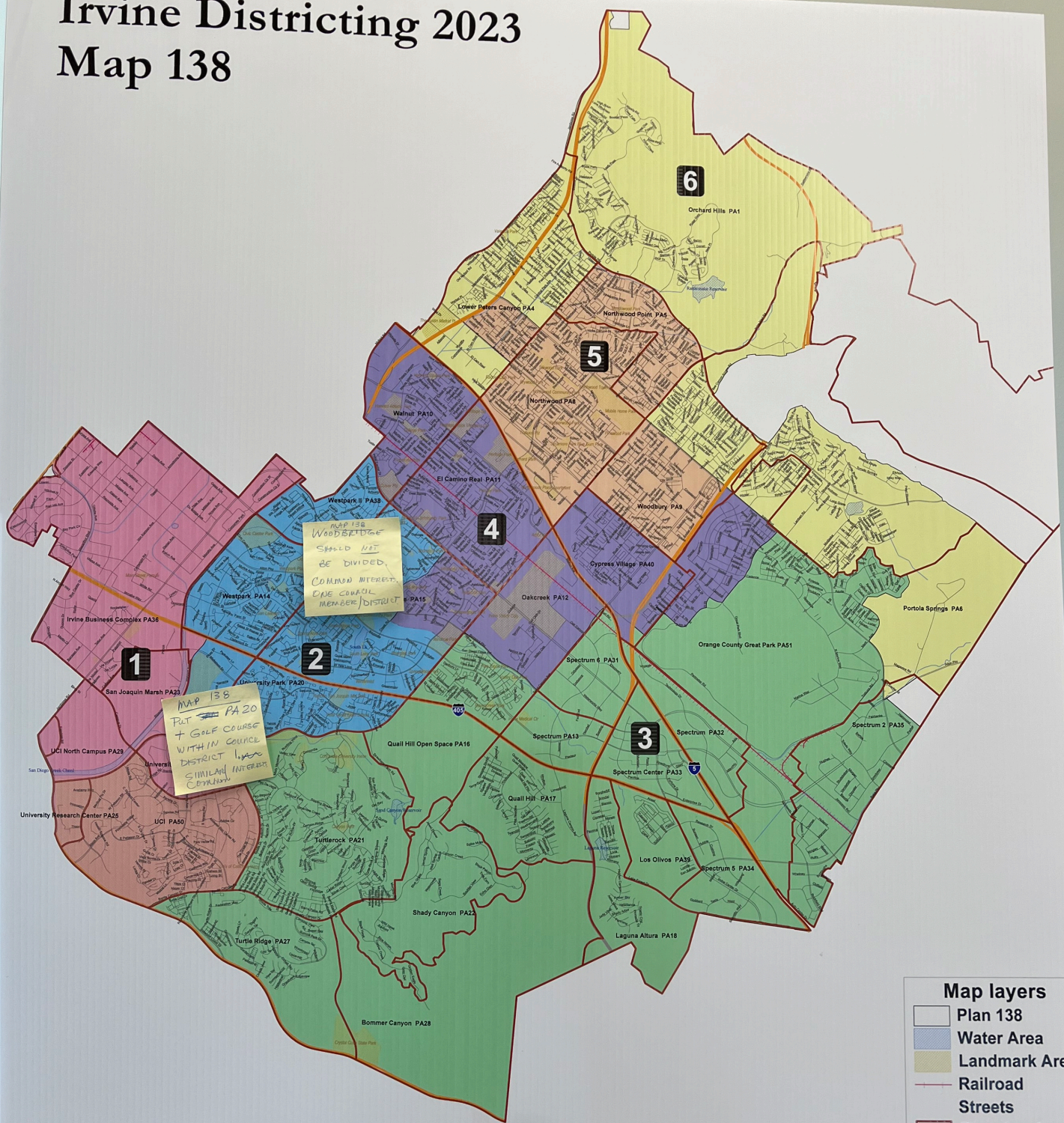
Lattice  
Symphony  
Retreat  
Mosaic  
Silhouette  
Dreamlight

Jewel Flower  
Vernal Spring  
Well Spring  
Blue Grass  
Watercrest



# Irvine Districting 2023

## Map 138



**Map layers**

- Plan 138
- Water Area
- Landmark Area
- Railroad
- Streets
- Planning Areas

0 .5 1 1.5  
Miles

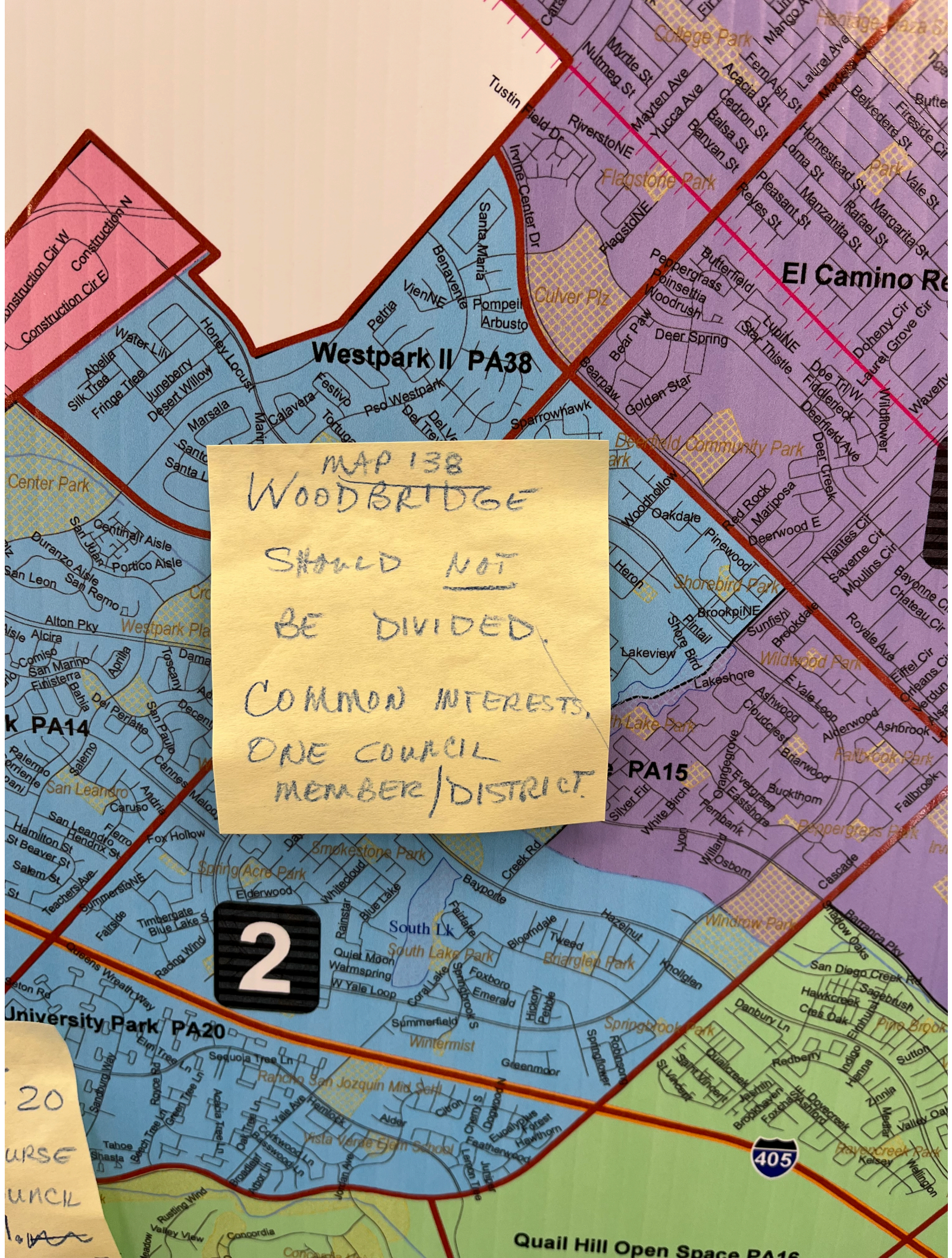
Map prepared June 2023 by National Demographics



MAP 138  
WOODBRIDGE  
SHOULD NOT  
BE DIVIDED.  
COMMON INTERESTS,  
ONE COUNCIL  
MEMBER/DISTRICT.

2

20  
URSE  
UNCIL



Complex PA36

1

San Joaquin Marsh PA23

University Park PA20

MAP 138

---

PUT ~~SA~~ PA 20  
 + GOLF COURSE  
 WITHIN COUNCIL  
 DISTRICT ~~10~~  
 SIMILAR INTERESTS  
 COMMON

s PA29

PA25

Universit

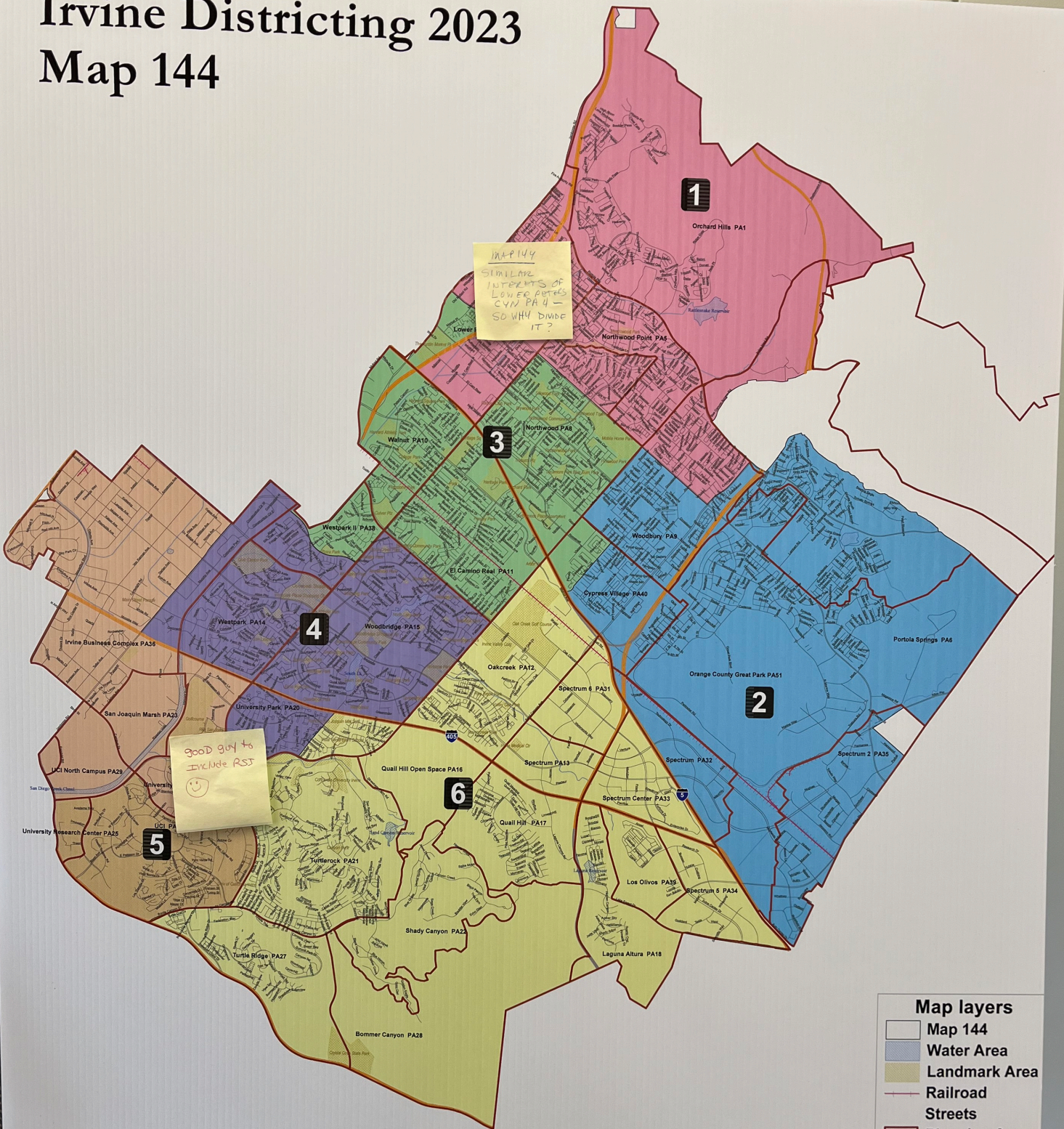
UCI PA50

Turtlerock

Univ of California Irvine

# Irvine Districting 2023

## Map 144



MAP 144  
SIMILAR TO PREVIOUS LOW EC PARTS CVN PA 4 - SO WHY DMBE IT?

GOOD GUY TO INCLUDE RST  
😊

**Map layers**

- Map 144
- Water Area
- Landmark Area
- Railroad
- Streets
- Planning Areas

0 .5 1 1.5  
Miles

Map prepared June 2023 by National Demographics

MAP 144

SIMILAR  
INTERPRETS OF  
LOWER PETERS  
CYN PA 4 —  
SO WHY DIVIDE  
IT?

Lower

GOOD GUY to  
INCLUDE RST

