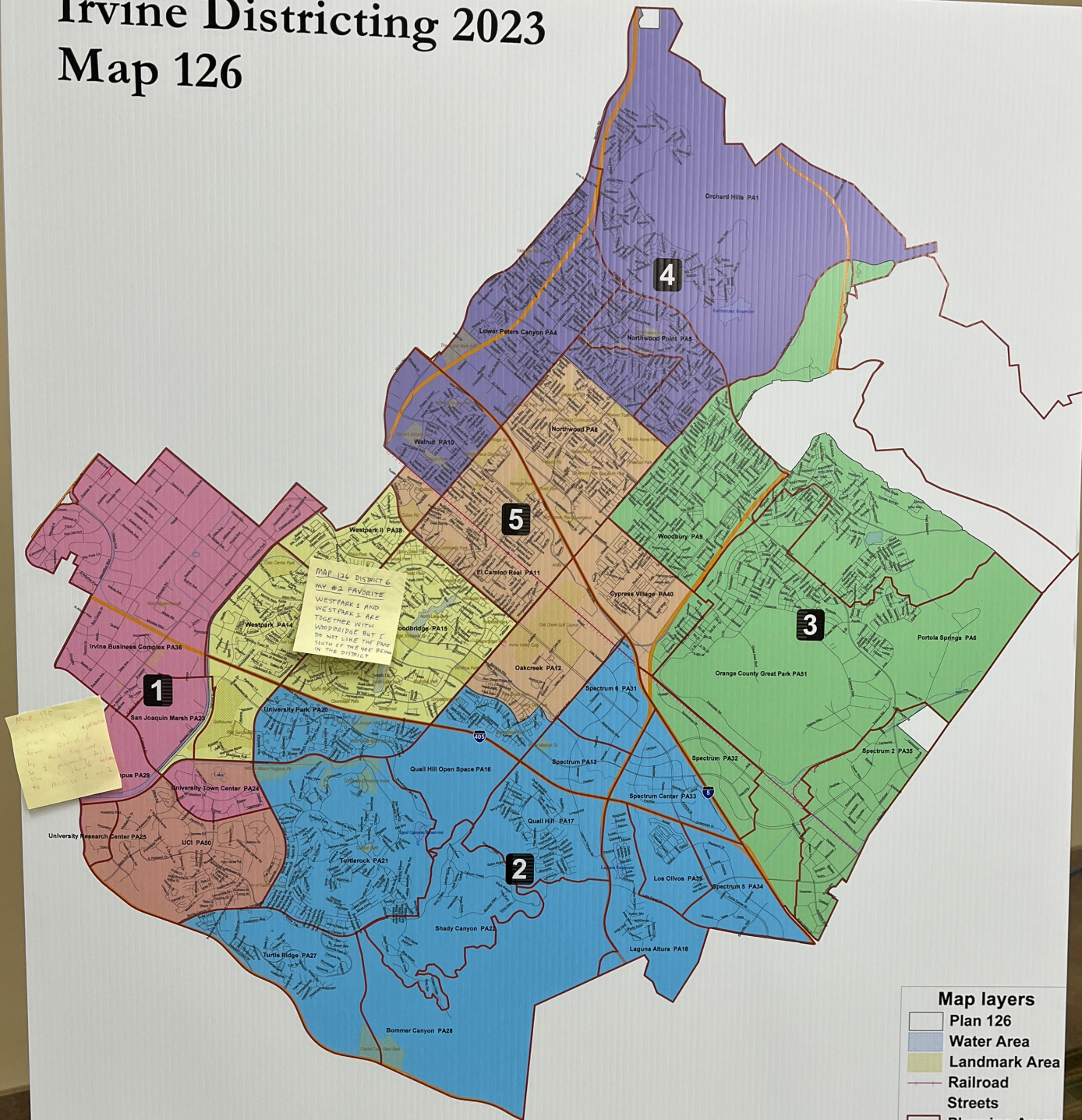


Feedback - South Coast Chinese Cultural Center 8/4/23

- like consideration of freeways as borders
- like keeping Tustin Unified together
- spread out revenue-generating areas
- consider areas that offer free lunch / areas w/ Section 8 housing
*reduced

Irvine Districting 2023

Map 126



MAP 126 DISTRICT 6
 MY #2 FAVORITE
 WESTPARK 1 AND
 WESTPARK 2 ARE
 TOGETHER WITH
 WOODBRIDGE BUT I
 DO NOT LIKE THE PLAN
 SOUTH OF ME BECAUSE
 IT'S IN THE DISTRICT

MAP 126
 DISTRICT 1
 SAN JOAQUIN MARSH
 IS A GREAT AREA
 BUT I DON'T LIKE
 THE PLAN SOUTH
 OF ME BECAUSE
 IT'S IN THE DISTRICT

Map layers

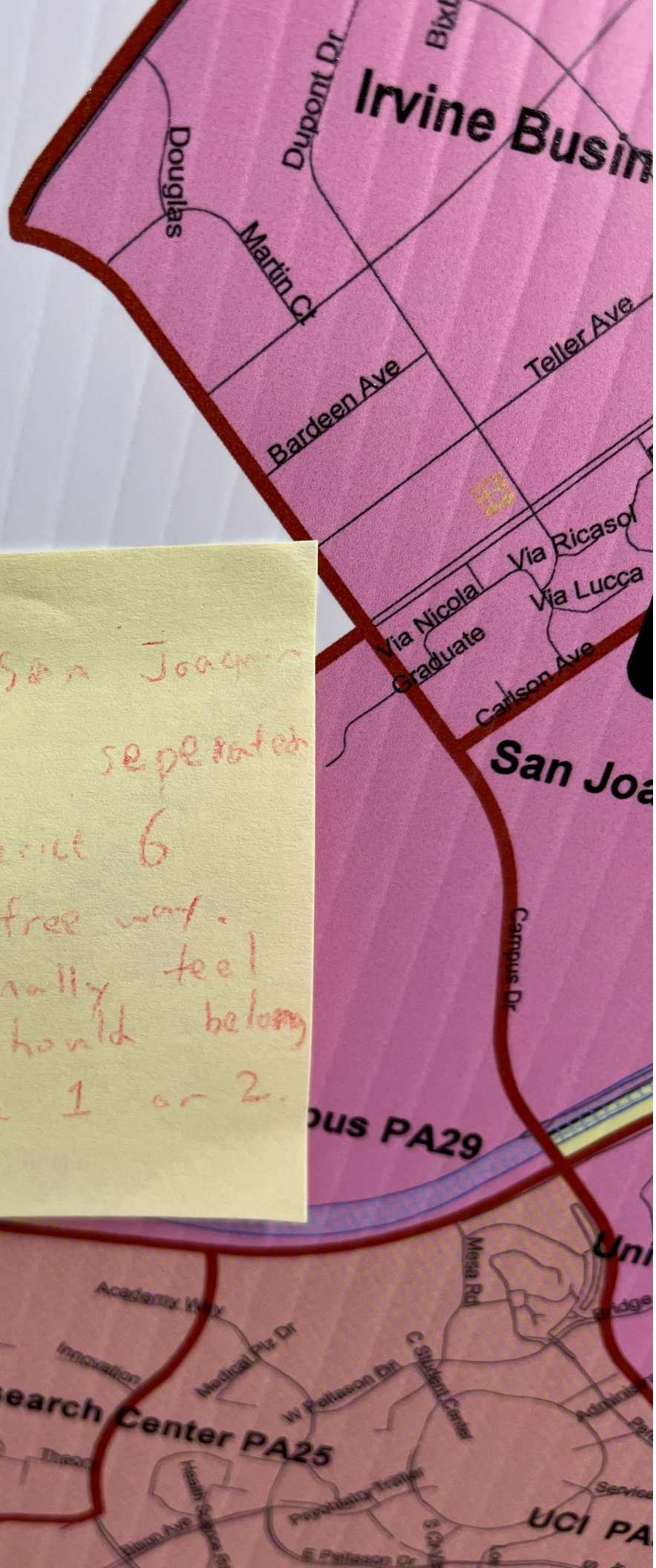
- Plan 126
- Water Area
- Landmark Area
- Railroad
- Streets
- Planning Areas

0 .5 1 1.5
 Miles

Map prepared June 2023 by National Demographics

Map 126

Rancho San Joaquin
region is separated
from District 6
by 405 freeway.
So I personally feel
like it should belong
to District 1 or 2.



Westpark II PA38

MAP 126 DISTRICT 6

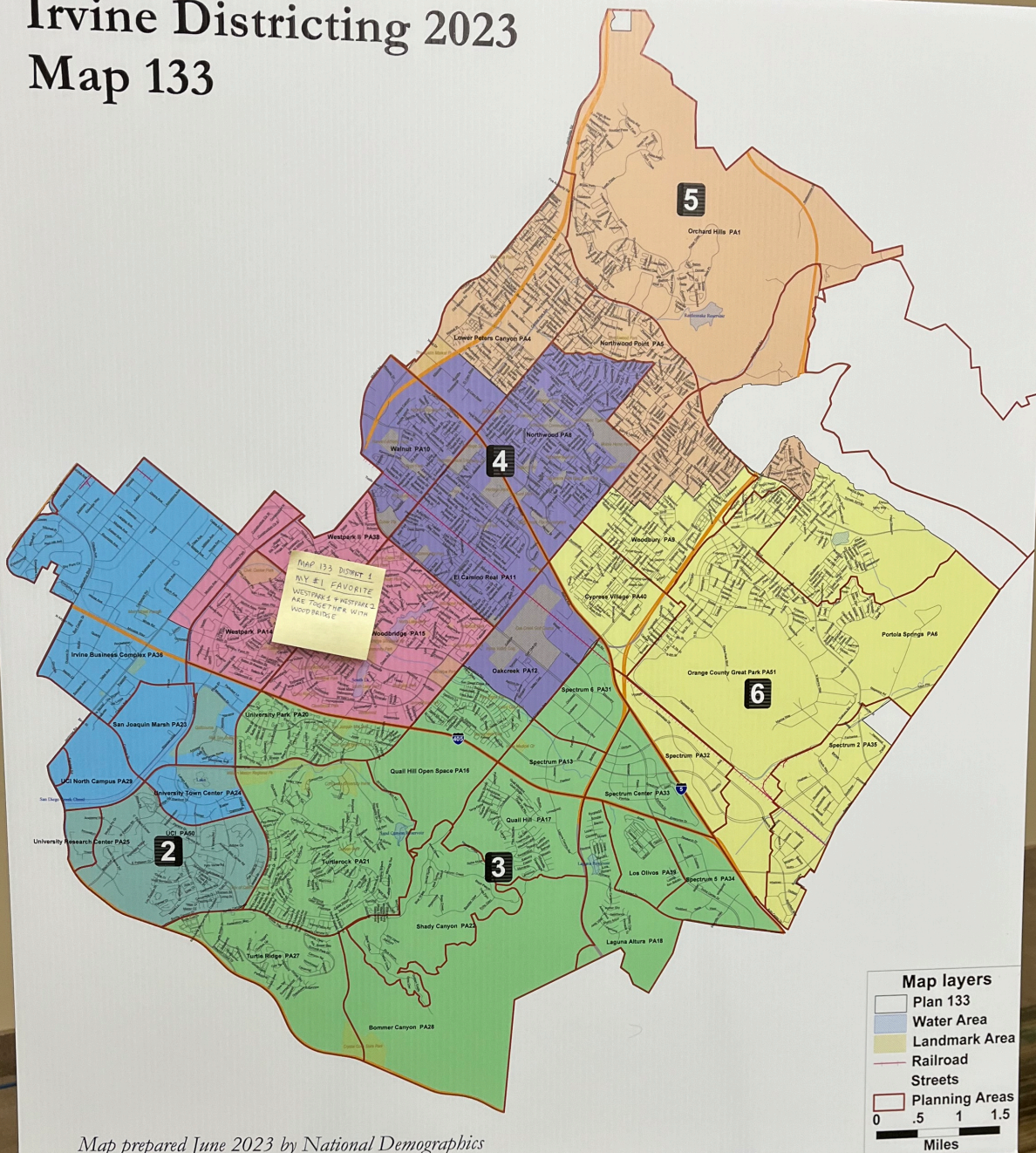
MY #2 FAVORITE

WESTPARK 1 AND
WESTPARK 2 ARE
TOGETHER WITH
WOODBIDGE BUT I
DO NOT LIKE THE PART
SOUTH OF THE 405 BEING
IN THE DISTRICT

University Park PA20

Irvine Districting 2023

Map 133



Map prepared June 2023 by National Demographics

Westpark II PA38

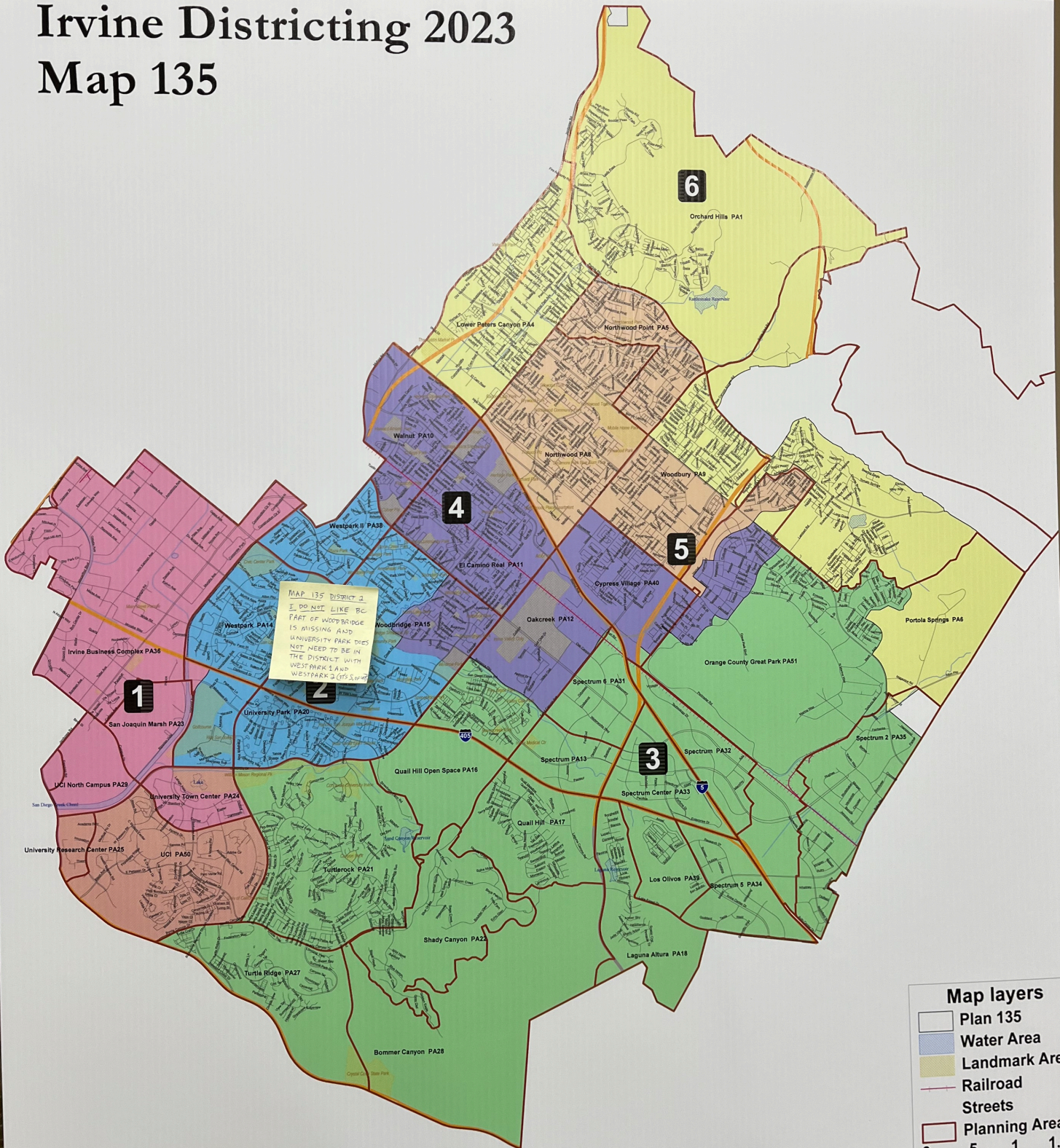
MAP 133 DISTRKT 1

MY #1 FAVORITE

WESTPARK 1 & WESTPARK 2
ARE TOGETHER WITH
WOODBRIDGE

Irvine Districting 2023

Map 135



MAP 135 DISTRICT 2
 I DO NOT LIKE BC
 PART OF WOODBRIDGE
 IS MISSING AND
 UNIV. PARK DOES
 NOT NEED TO BE IN
 THE DISTRICT WITH
 WESTPARK LAND
 WESTPARK 2 (CFS SW)

Map layers

- Plan 135
- Water Area
- Landmark Area
- Railroad
- Streets
- Planning Areas

0 .5 1 1.5
 Miles

Map prepared June 2023 by National Demographics

MAP 135 DISTRICT 2

I DO NOT LIKE BC

PART OF WOODBRIDGE
IS MISSING AND

UNIVERSITY PARK DOES

NOT NEED TO BE IN

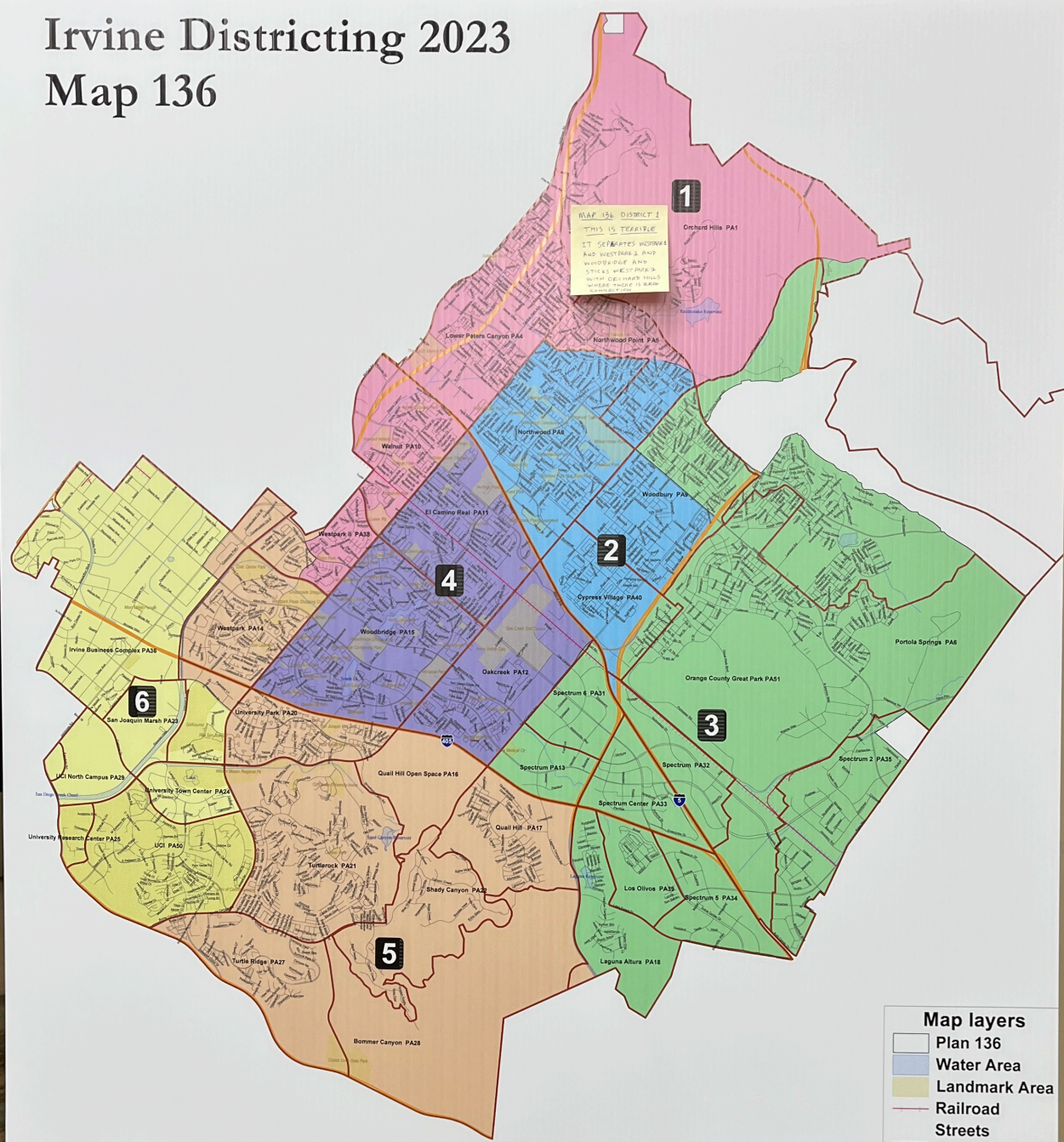
THE DISTRICT WITH

WESTPARK 1 AND

WESTPARK 2 (IT'S S. OF 405)

Irvine Districting 2023

Map 136



MAP 136 DISTRICT 1
THIS IS TERRIBLE
IT SEPARATES WOODBRIDGE
AND WESTPARK 2 AND
WOODBRIDGE AND
STAYS IN DISTRICT 2
WITH CYPRESS VILLAGE
WOULD BE MORE TO MAKE

Map prepared June 2023 by National Demographics

Map layers

- Plan 136
- Water Area
- Landmark Area
- Railroad
- Streets
- Planning Areas

0 .5 1 1.5
Miles



MAP 136 DISTRICT 1

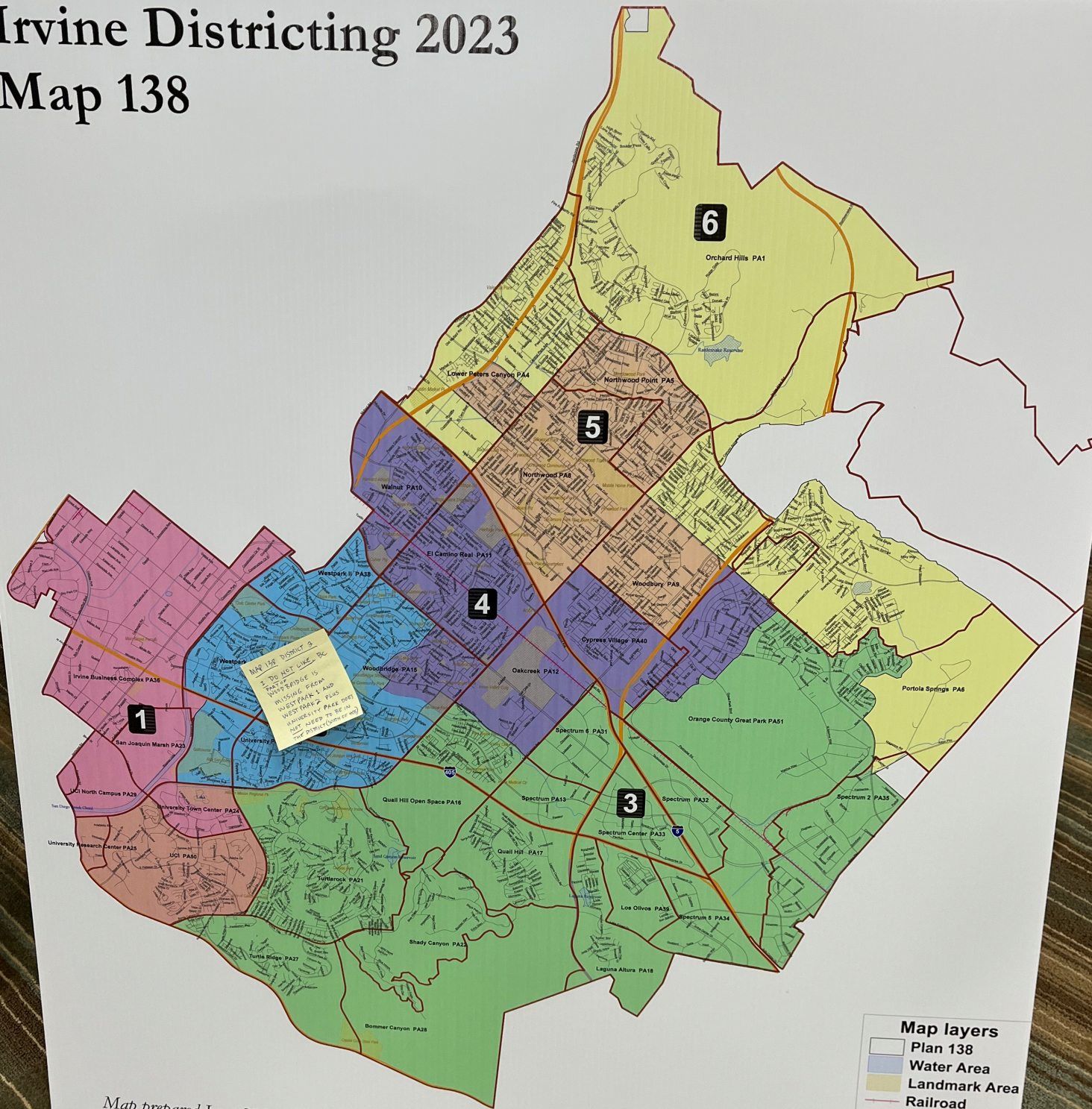
THIS IS TERRIBLE

IT SEPARATES WESTPARK 1
AND WESTPARK 2 AND
WOODBIDGE AND
STICKS WESTPARK 2
WITH ORCHARD HILLS
WHERE THERE IS ZERO
CONNECTION

Meadowood Park
Northwood Point PA5

Irvine Districting 2023

Map 138



Map layers

- Plan 138
- Water Area
- Landmark Area
- Railroad
- Streets
- Planning Areas

0 .5 1 1.5
Miles

Map prepared June 2023 by National Demographics

MAP 138 DISTRICT 2

I DO NOT LIKE, BC
PART OF
WOOD BRIDGE IS
MISSING FROM
WESTPARK 1 AND
WESTPARK 2 PLUS
UNIVERSITY PARK DOES
NOT NEED TO BE IN
THE DISTRICT (SOUTH OF 405)