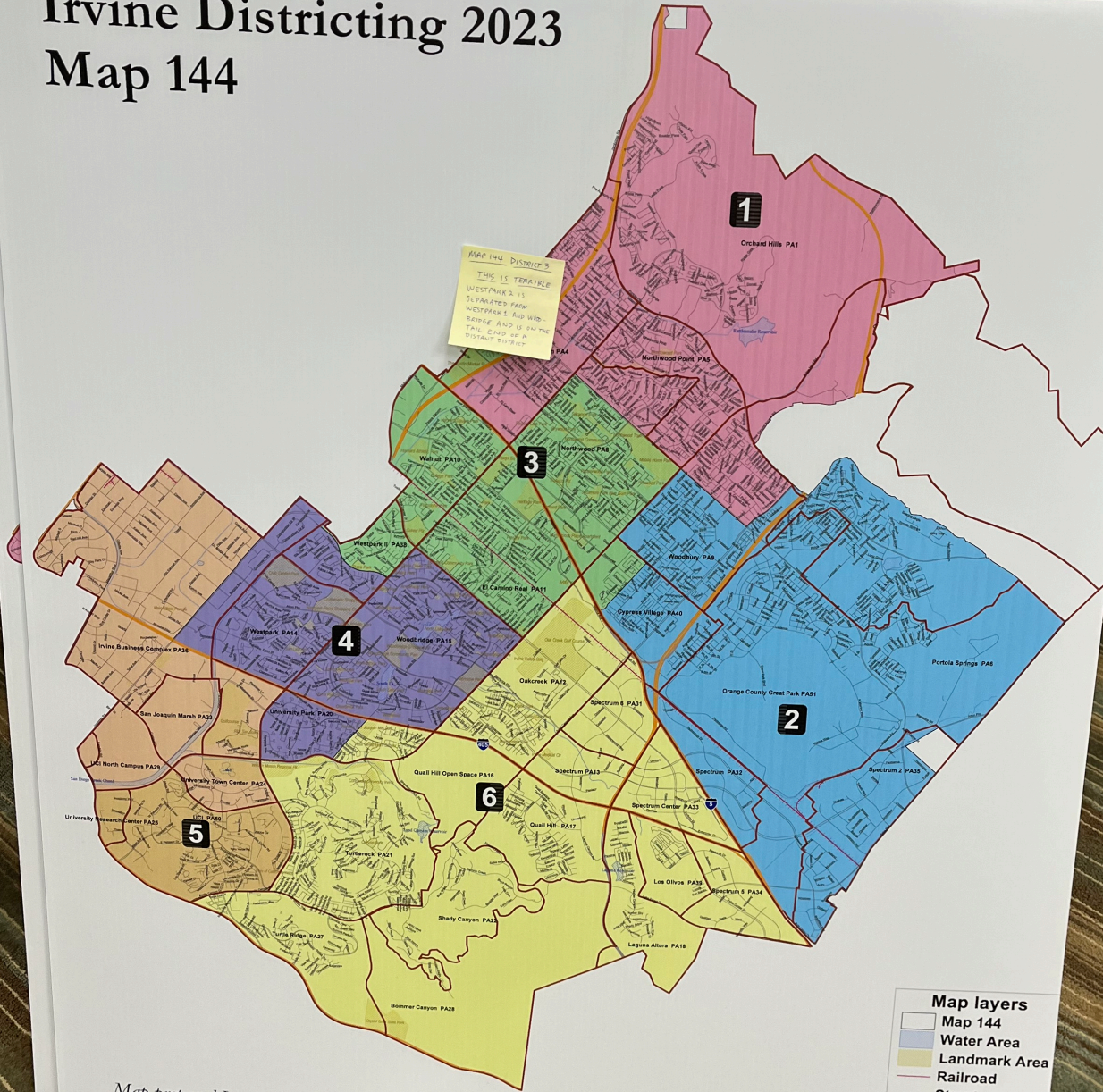


# Irvine Districting 2023

## Map 144



MAP 144 DISTRICT 3  
THE IS TERRIBLE  
WEST PARK IS  
SEPARATED FROM  
WESTPARK & IS ON  
THE END OF A  
DUTCHY SUBURB

**Map layers**

- Map 144
- Water Area
- Landmark Area
- Railroad
- Streets
- Planning Areas

0 .5 1 1.5  
Miles

Map prepared June 2023 by National Demographics



MAP 144 DISTRICT 3

THIS IS TERRIBLE

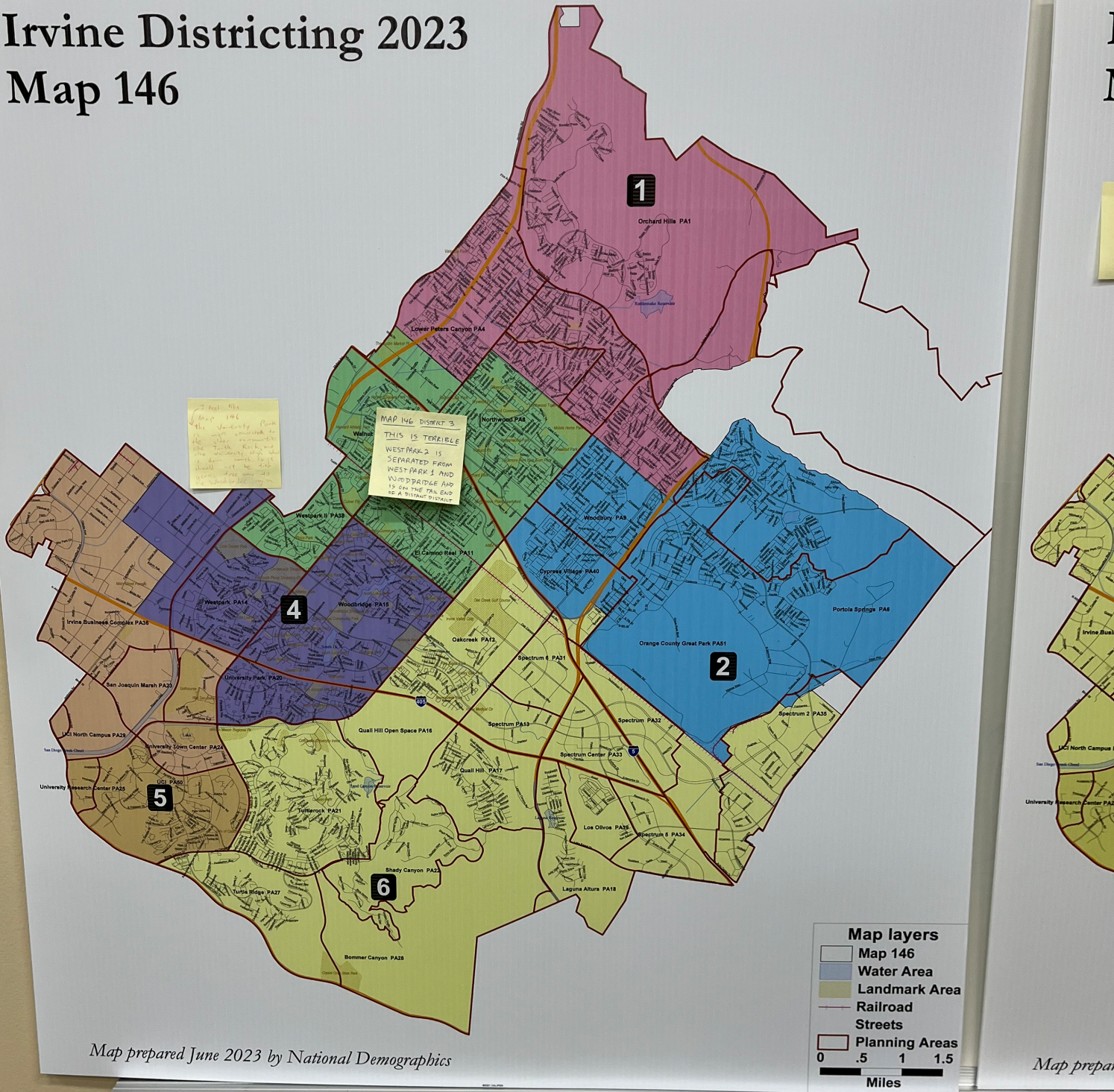
WESTPARK 2 IS  
SEPARATED FROM  
WESTPARK 1 AND WOOD-  
BRIDGE AND IS ON THE  
TAIL END OF A  
DISTANT DISTRICT

3



# Irvine Districting 2023

## Map 146





MAP 146 DISTRICT 3


THIS IS TERRIBLE

WEST PARK 2 IS  
SEPARATED FROM  
WEST PARK 1 AND  
WOODBIDGE AND  
IS ON THE TAIL END  
OF A DISTANT DISTRICT

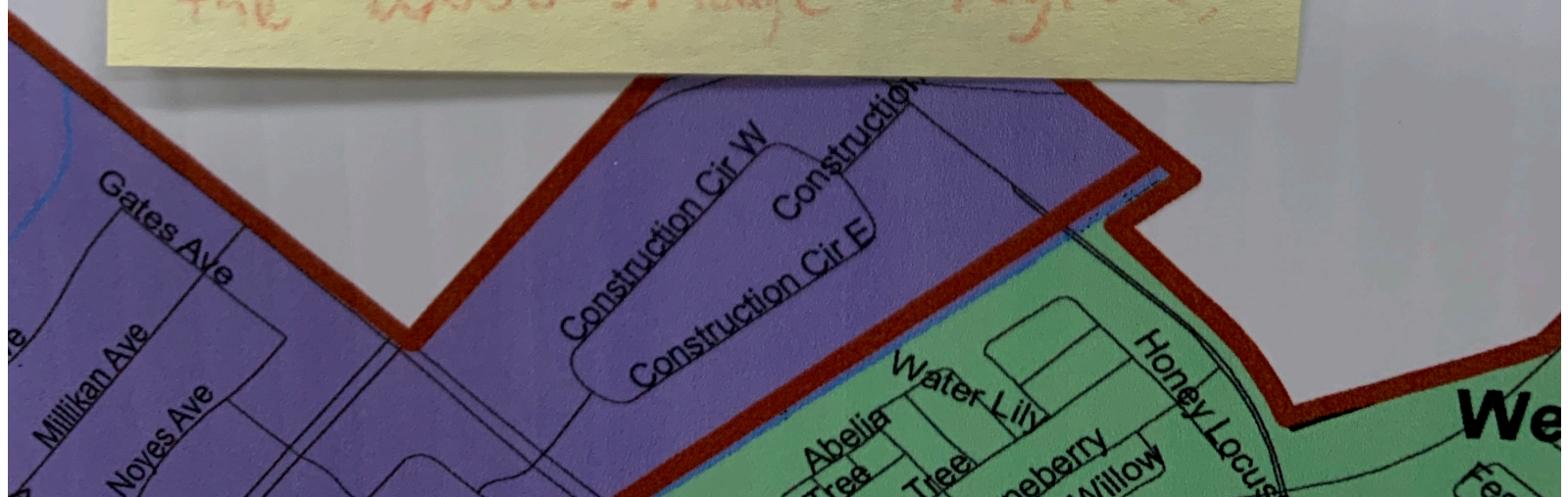


I feel like

Map 146



the University Park  
is more connected to  
the other communities  
like Turtle Rock, and  
also University High School  
is down south, so it  
should not be tied  
across free way to  
the Woodbridge region.





*E-mail*

# Irvine Districting 2023

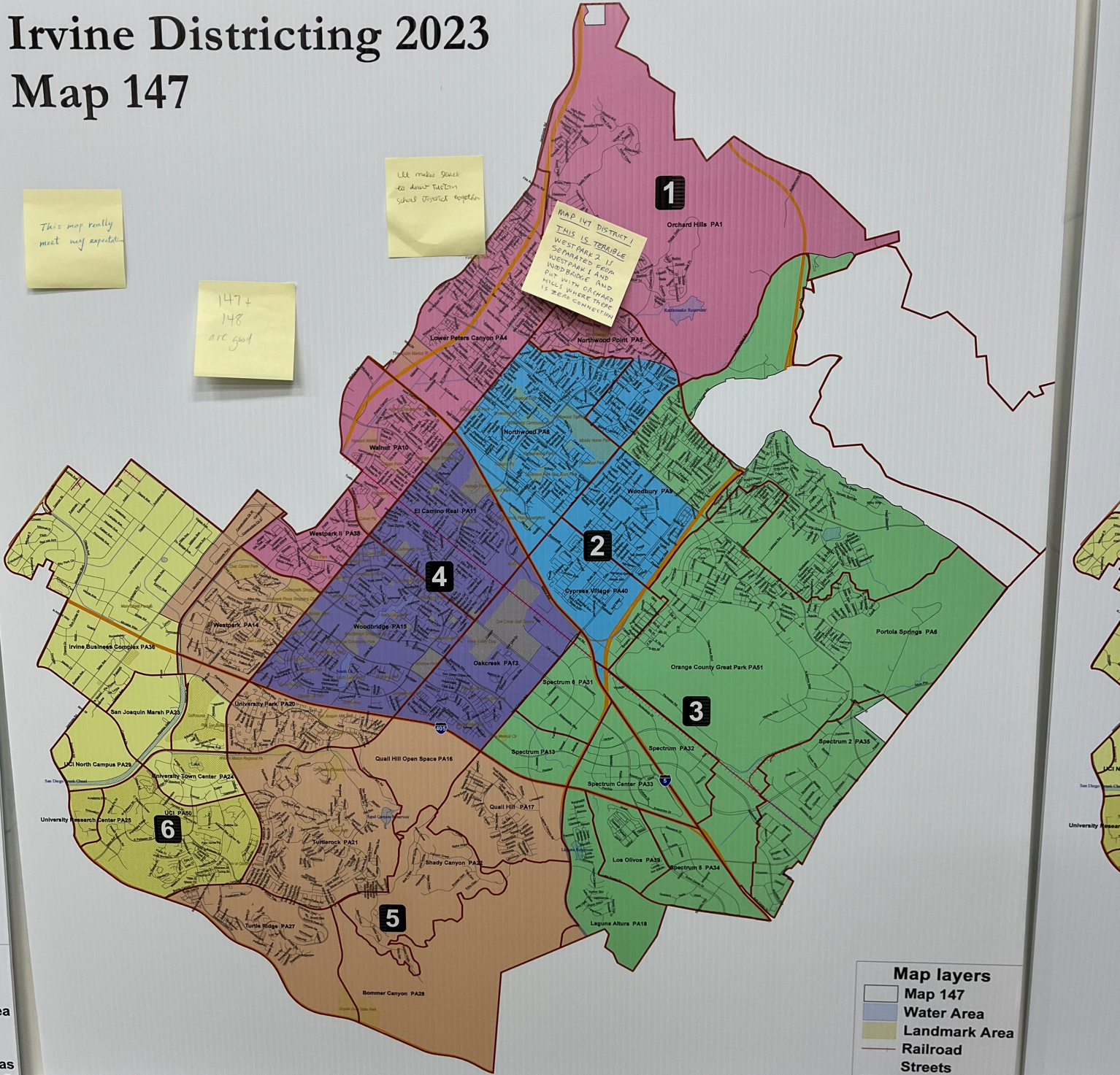
## Map 147

*This map really meet my expectations*

*147 + 148 are good*

*Let make streets to draw district school district together*

*MAP 147 DISTRICT 1 WEST IS TERRIBLE SEPARATE FROM WESTPARK FROM WOODBRIDGE AND PUT WITH ORCHARD HILLS WHERE THERE IS ZERO CONNECTION*



Map prepared June 2023 by National Demographics

**Map layers**

- Map 147
- Water Area
- Landmark Area
- Railroad
- Streets
- Planning Areas

0 .5 1 1.5 Miles

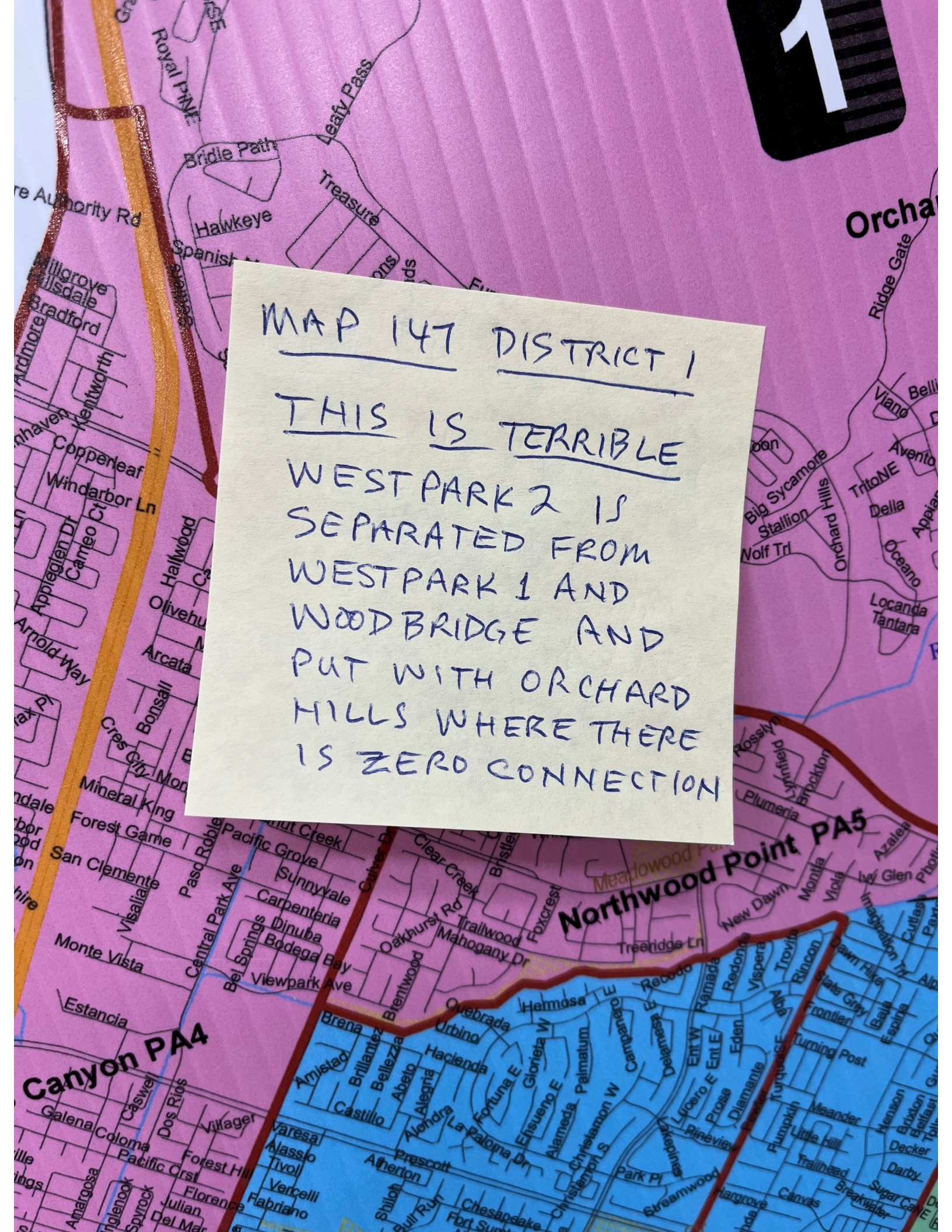
rs  
ea  
rk Area  
g Areas  
1.5

Map



MAP 147 DISTRICT 1

THIS IS TERRIBLE  
WEST PARK 2 IS  
SEPARATED FROM  
WEST PARK 1 AND  
WOOD BRIDGE AND  
PUT WITH ORCHARD  
HILLS WHERE THERE  
IS ZERO CONNECTION





# Irvine Districting 2023

## Map 147

This map really meet my expectation

Let make sense to draw TUSTIN school district together

147 +  
148  
are good



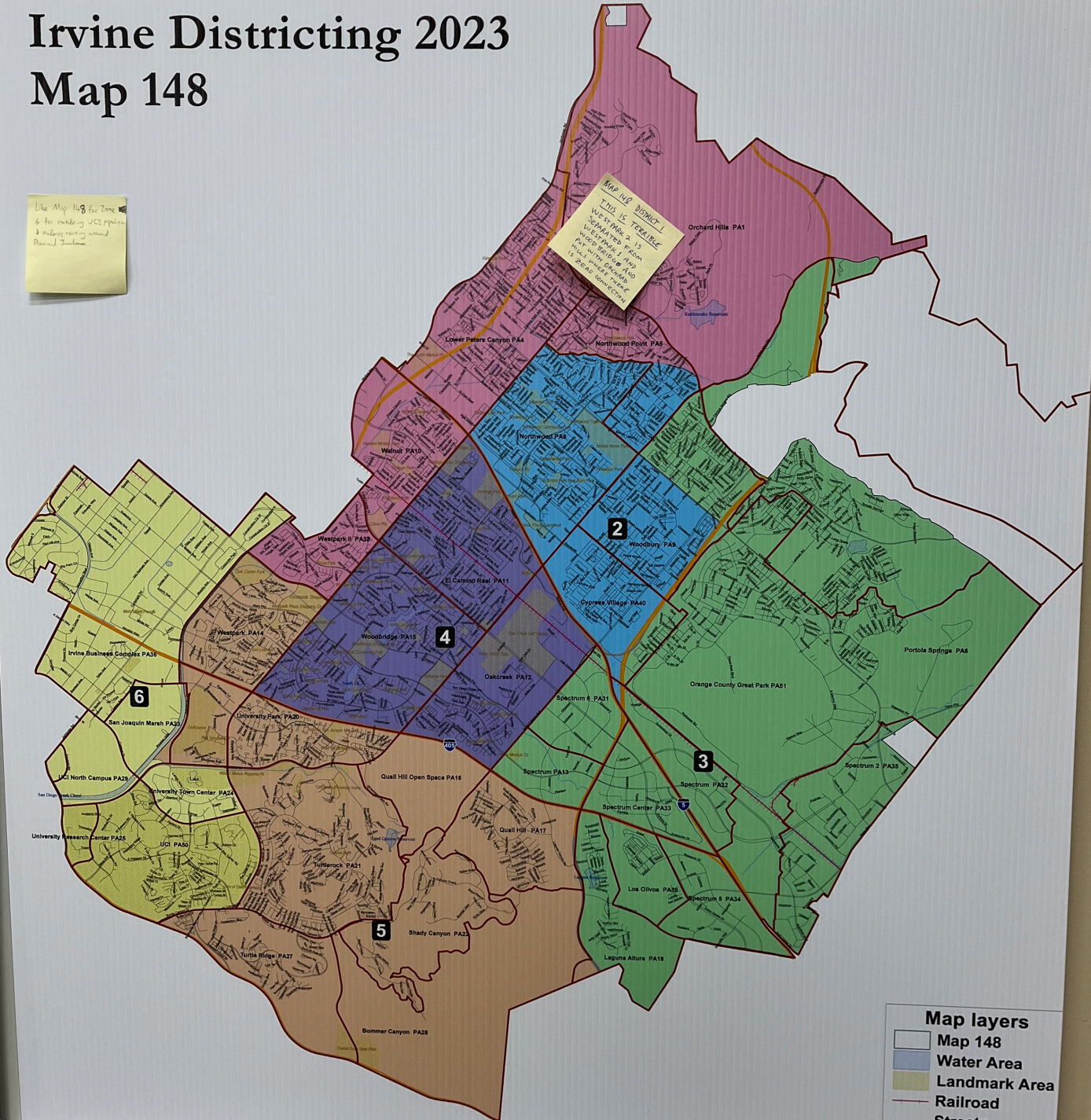


# Irvine Districting 2023

## Map 148

Like Map 148 for Zone 6 for modeling UCI population & making zoning around Planned Features

MAP 148 DISTRICT THIS IS TERRIBLE WESTSIDE IS WAY OVER POPULATED AND HAS NO OPEN SPACE TO ZERO CONNECTION



**Map layers**

- Map 148
- Water Area
- Landmark Area
- Railroad
- Streets
- Planning Areas

0 .5 1 1.5  
Miles

Map prepared June 2023 by National Demographics

ers  
Area  
ark Area  
d  
ng Areas  
1 1.5  
s



Like Map 148 for Zone ~~6~~  
6 for considering UCI population  
& students renting around  
Diamond Jamboree.



MAP 148 DISTRICT 1

THIS IS TERRIBLE

WEST PARK 2 IS  
SEPARATED FROM  
WESTPARK 1 AND  
WOOD BRIDGE AND  
PUT WITH ORCHARD  
HILLS WHERE THERE  
IS ZERO CONNECTION

