

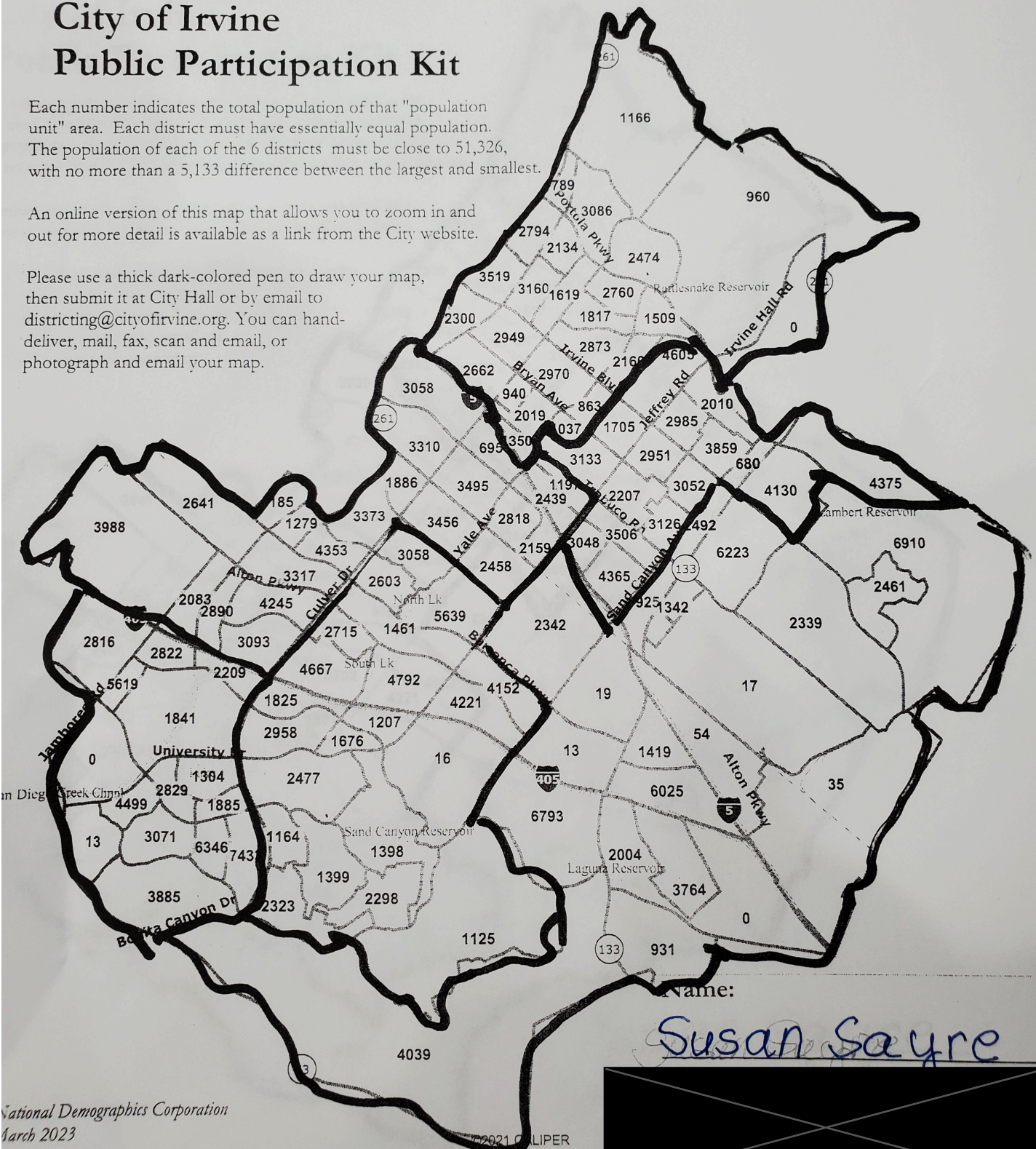
Map 2

# City of Irvine Public Participation Kit

Each number indicates the total population of that "population unit" area. Each district must have essentially equal population. The population of each of the 6 districts must be close to 51,326, with no more than a 5,133 difference between the largest and smallest.

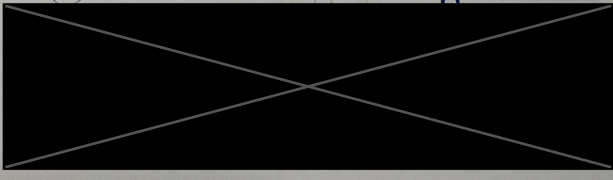
An online version of this map that allows you to zoom in and out for more detail is available as a link from the City website.

Please use a thick dark-colored pen to draw your map, then submit it at City Hall or by email to [districting@cityofirvine.org](mailto:districting@cityofirvine.org). You can hand-deliver, mail, fax, scan and email, or photograph and email your map.



Name:

Susan Sayre



**District Map 2: District Population Descriptions With Population**  
**By Susan Sayre; (949) 433-5126; ssayre44@gmail.com**

**District #1: North West District: Boundary 5 Fry: Yale: Population**  
**Numbers which total 49,910**

1166, 960, 789, 3086, 2474, 2794, 2134, 2760, 1509, 2160, 1817, 2873, 1619,  
3160, 3519, 2300, 2949, 2970, 863, 1037, 2019, 940, 2662, 1350

**District #2: North Central District: Boundaries Sand Canyon, Trabucco, Yale Portola**  
**Hwy: Population numbers which total 49,917**

4365, 3048, 3506, 3126, 2207, 3052, 2951, 2985, 2010, 3859, 680, 4130, 4375,  
4605, 1705, 3313

**District # 3: South East District: Boundaries Sanbd Canyon, Barranca and**  
**Jeffrey: Population Numbers 50,147**

4039, 931, 3764, 2004, 6793, 13, 6025, 35, 54, 1419, 19, 2342, 17, 925, 1342,  
2339, 6223, 2492, 2461, 6910

**District #4: Central District: Boundaries: Culver, Boneta Canyon, Sand Canyon**  
**Barranca (North Lake Woodbridge): Population Numbers 48,953**

3058, 5639, 2603, 1461, 2715, 4152, 4792, 4667, 1825, 1207, 2958, 1676, 16,  
2477, 1398, 1164, 1399, 2298, 2323, 1125

**District #5: West District: Boundaries 4405 and Culver: Population Numbers**  
**49,513**

3988, 2083, 2890, 3093, 4245, 2641, 3317, 4353, 1279, 185, 3373, 1886, 2159,  
2818, 3495, 3310, 695, 3058, 2439, 1197

**District #6: South West: Boundaries Bonita Canyon, Culver and 405 Fry:**  
**Population Numbers 49,665**

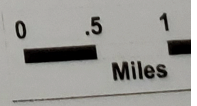
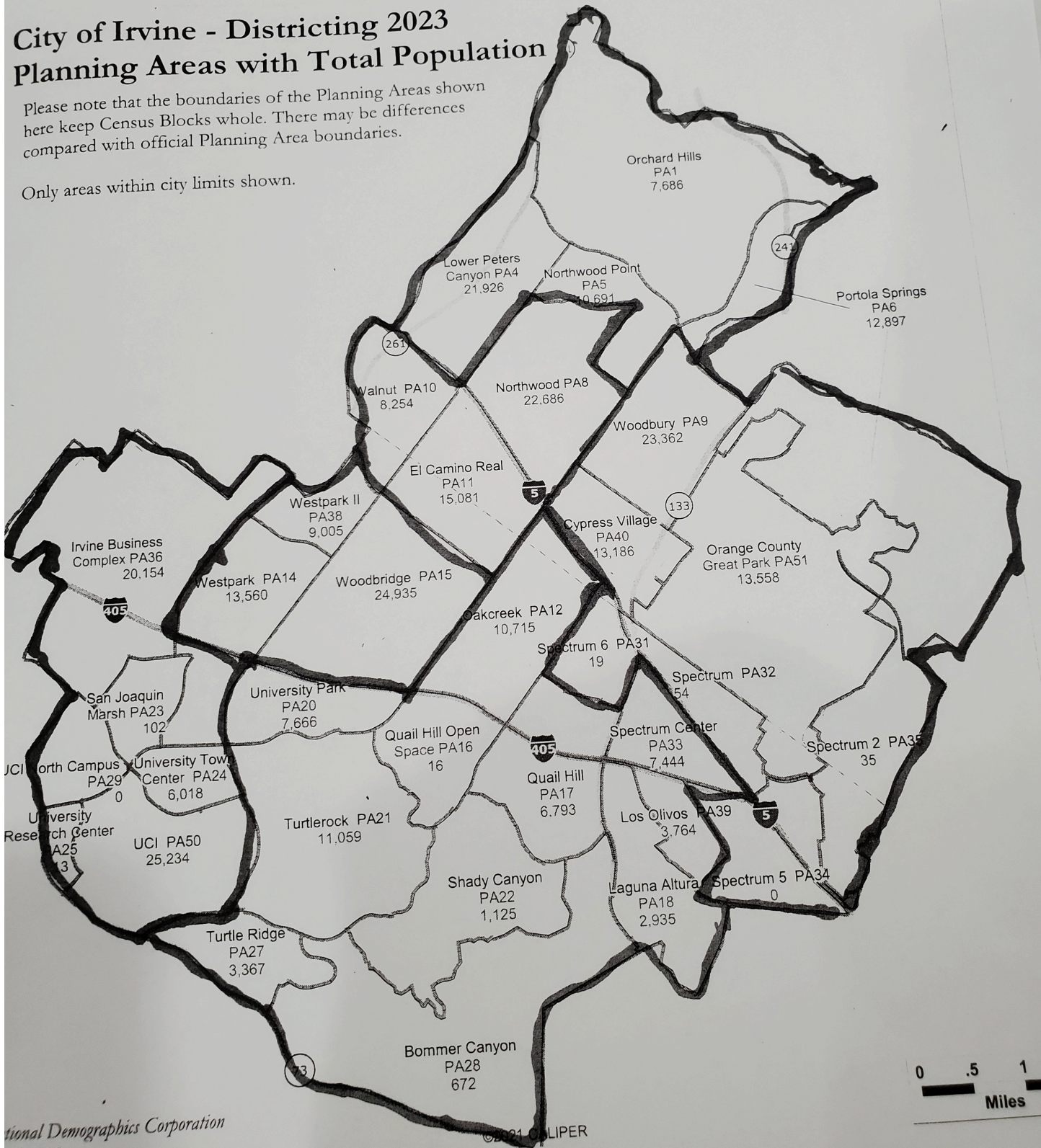
3885, 7433, 6346, 3071, 13, 4499, 2829, 1885, 1304, 1841, 5619, 2816, 2822,  
2209, 3093



# City of Irvine - Districting 2023 Planning Areas with Total Population

Please note that the boundaries of the Planning Areas shown here keep Census Blocks whole. There may be differences compared with official Planning Area boundaries.

Only areas within city limits shown.



### District Map 3 District Description

(Note: intention is to not divide planning areas and to require adjoining planning areas for districts)

#### District 1: North: List of Planning Areas With Population

PA 4 (21,926); PA 1 (7686); PA5 (10691); PA6 (12897): Total population 53,200

#### District 2: West Central: List of Planning Areas With Population

PA 10 (8254); PA 11 (15081); P 8 (22686): Total Population 46,021

#### District 3: Central: List of Planning Areas With Population

PA 14 (13560); PA 15 (24935); PA 38 (9005): Total Population 47,500

District 4: South West: List of Planning Areas With Population; (note that this is the area where UCI is located and Student Housing as well as a lot of apartments where students reside. Many students may not be registered to vote in Irvine, but may be registered where their permanent residence is located.

PA 50 (25234); PA 24 (6018); PA 25 (13); PA 23 (102); PA 36 (20154): Total Population 51,154

#### District 5: South: List of Planning Areas With Population

PA 27 (3367); PA 21 (11059); PA 20 (7666); PA 16 (16); PA17 (6793); PA 22 (1125); PA 28 (672); PA 12 (10712); PA 18 (2935); PA 39 (764); PA33 (7444): Total Populaton 52,253

#### District 6: East: List of Planning Areas With Population

PA 9 (23362); PA 51 (13558); PA 40 (13186); PA 31 (19); PA 32 (54); PA 35 (35):Total population is 50,214