
FW: 4/11/23 CC Meeting Public Comment with Districting Proposal

1 message

Carl Petersen

To: Wendy Giltner

Victoria Johnson

Maria Ferris

Mon, Apr 10, 2023 at 12:08 PM
Lori Beyer

Cc: Districting <districting@cityofirvine.org>

For distribution to the City Council and others, and copies for the dais.

Thank you,

Carl Petersen, MPA, CMC

City Clerk

From: Susan Sayre**Sent:** Sunday, April 9, 2023 6:57 PM**To:** Carl Petersen**Subject:** FW: 4/11/23 CC Meeting Public Comment with Districting Proposal

CAUTION: EXTERNAL EMAIL

Happy Easter Carl,

Is there a way you can forward these documents to Dr. Justin Levitt from National Demographics Corporation? I am sure he will likely be at the City Council Meeting on Tuesday for the 6 PM meeting on District mapping. I have talked to him before but I did not think of getting his business card.

Thanks again,

Susan

From: Susan Sayre**Sent:** Saturday, April 8, 2023 4:48 AM

To: Carl Petersen
Subject: 4/11/23 CC Meeting Public Comment with Districting Proposal

Hi Carl,

I hope you had a happy Easter/Passover/Ramadan.

I have done a lot of research on City Districting and have come up with a district map proposal with a copy of the district map I propose and a description of the planning areas that make up each district.

Please deliver the attached documents, including my public comment for the 4/11/23 City Council Meeting, to each City Council Member, City Manager Oliver Chi, Assistant City Manager Brian King, and Director of Community Development Tim Gehrich. You can pass them on to anyone else you feel should have or want a copy of my District Map proposal and district descriptions.

Thank you, once again, for your support and assistance.

With a smile,

Susan Sayre

3 attachments



4-7-23 6 district map .jpg
7026K

 **4-11-23 6 district Map proposal (proposal 1) docx.docx**
23K

 **4-11 CC mtg, District elections al 5.1.docx**
15K

My first proposed district map and district descriptions

1 message

Susan Sayre

Mon, Apr 10, 2023 at 1:12 PM

To: Justin Levitt <districting@cityofirvine.org>

Good afternoon Dr. Levitt,

I do not know if you remember me, but I had an enjoyable discussion with you at City Hall about Irvine districting. I wear a pink shirt that says “silence is not an option”.

I have been unable to get current documentation of the number of residents or residences in each Irvine village/planning area, so I based my first proposed map and district descriptions (see attached documents) on 2016 data on the number of residences and number of residences under construction in each of the planning areas.

I look forward to attending Tuesday’s District meeting and other future meetings.

Susan Sayre

3 attachments



4-7-23 6 district map .jpg
7026K

 **4-11-23 6 district Map proposal (proposal 1) docx.docx**
23K

 **4-11 CC mtg, District elections al 5.1.docx**
15K

6 District Map Proposal #1 (4/2023) For City Of Irvine
Deliniated By Planning Areas/Villages Existing DUs And DUs Under Construction
(From 2016 Zoning Information)

District 1: North District: Total DUs 17,621

a. <u>PA 1:</u> Orchard Hills	1724
b. <u>PA 3:</u> Limestone Canyon	0
c. <u>PA 5:</u> Northwood Point/Eastwood	2240
d. <u>PA 6:</u> Northwood	3497
e. <u>PA 51:</u> Great Park	1822
f. <u>PA 35:</u> Irvine Spectrum 2	0
g. <u>PA 32:</u> Irvine Spectrum 3	0
h. <u>PA 34:</u> Irvine Spectrum 5	0
i. <u>PA 31:</u> Irvine Spectrum 6	0
j. <u>PA 9:</u> Woodbury/Stonegate	8338
k. <u>PA 13:</u> Irvine Spectrum 4	0

District 2: West District: Total DUs 21,777

a. <u>PA 4:</u> Lower Peters Canyon	8130
b. <u>PA 8:</u> Northwood	8233
c. <u>PA 11:</u> El Camino Real	5408

District 3: Central District: Total 17,795

a. <u>PA 40:</u> Cypress Village	3948
b. <u>PA 12:</u> Oak Creek	4220
c. <u>PA 15:</u> Woodbridge	9627

Distlrict 4: South West District: Total 20,639

a. <u>PA 38:</u> Westpark II	3214
b. <u>PA 14:</u> Westpark	232
c. <u>PA 36:</u> IBC	9450
d. <u>P 10:</u> Walnut	2743

District 5: South District: Total 13,064

a. <u>PA 23:</u> San Joaquin Marsh	40
b. <u>PA 19:</u> Rancho San Joaquin	1735
c. <u>PA 20:</u> University Park	2812
d. <u>PA 24:</u> University Town Center	2721
e. <u>PA 29:</u> UCI North Campus	0
f. <u>PA 25:</u> University Research Center	0
g. <u>PA 50:</u> UC Irvine	4102
h. <u>PA 27:</u> Turtle Ridge	1654

District d6: South East District: Total 13,799

a. <u>PA 21:</u> Turtle Rock	3923
b. <u>PA 22:</u> Shady Canyon	381
c. <u>PA 28:</u> Bommer Canyon	0
d. <u>PA 16:</u> Quail Hill Open Space	0
e. <u>PA 17:</u> Quail Hill	2643
f. <u>PA 18:</u> Laguna Altura	789
g. <u>PA 39:</u> Los Olivos Village	1750
h. <u>PA 33:</u> Irvine Spectrum Center	4313

District Election Map Formation: 4/11/23 CCMtg AI 51

Good afternoon. My name is Susan Sayre and I have lived in Irvine since 1981.

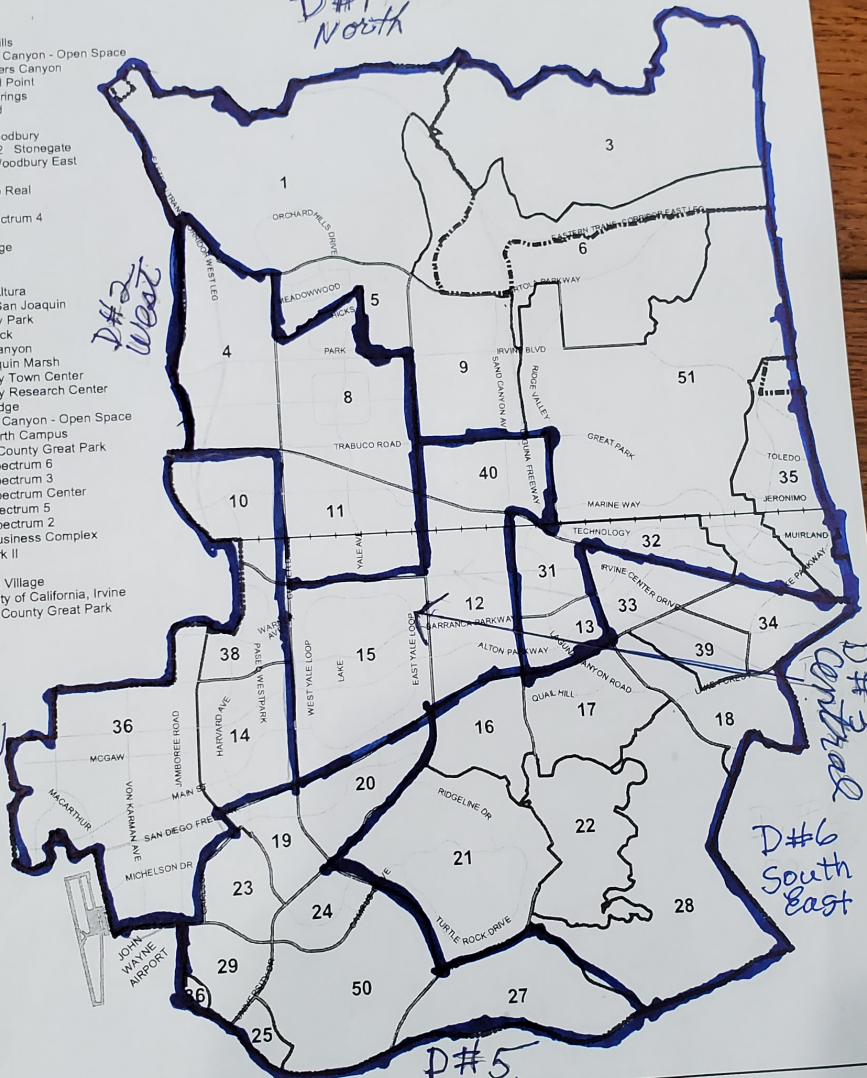
Irvine is a city made up of multiple village planning area communities, each of which were intentionally designed to have its own distinct features. Thus districts should be drawn to include adjoining village planning areas and should keep each village planning area community intact. Each district should have approximately the same number of residents.

You are asking for public input with regards to drawing district maps, however, the City Of Irvine is unable to provide sufficient data for the public to use to provide accurate map drawing proposals. I have been to City Hall, and there are no documents that give current number of residents in each of the village planning areas nor are there documents that provide the total number of current dwelling units in each of the village planning areas.

I have a 2016 document showing the number of existing dwelling units and the number of dwelling units under construction for each of Irvine's planning areas. I used this data to draw a proposal for a 6 district map. I also wrote a document which describes the planning areas that I propose be located in each of the 6 districts. Since Irvine has 2 universities, Concordia and UCI , that are located in close proximity to each other and have students who may be registered to vote in the location of their permanent residence, I suggest they not be placed in the same District. I have emailed my proposed district map and district descriptions to each of you Council members, City Manager Oliver Chi, Assistant City Manager Brian King and Director of Community Development Tim Gehrich in hopes that the documents provide a somewhat accurate indication of the number of residents that live in each of the planning areas.

As you are inviting public input in the district map drawing process, I ask that you provide the public with accurate data which they can use to provide meaningful input during the public meetings and on the map drawing website. Thank you.

- PA1 Orchard Hills
- PA3 Limestone Canyon - Open Space
- PA4 Lower Peters Canyon
- PA5 Northwood Point
- PA6 Portola Springs
- PA8 Northwood
- PA9 PA9A Woodbury
- PA9B & C2 Stonegate
- PA9C1 Woodbury East
- PA10 Walnut
- PA11 El Camino Real
- PA12 Oakcreek
- PA13 Irvine Spectrum 4
- PA14 Westpark
- PA15 Woodbridge
- PA16 PA16
- PA17 Quail Hill
- PA18 Laguna Altura
- PA19 Rancho San Joaquin
- PA20 University Park
- PA21 Turtle Rock
- PA22 Shady Canyon
- PA23 San Joaquin Marsh
- PA24 University Town Center
- PA25 University Research Center
- PA27 Turtle Ridge
- PA28 Bommer Canyon - Open Space
- PA29 UCI - North Campus
- PA30 Orange County Great Park
- PA31 Irvine Spectrum 3
- PA32 Irvine Spectrum 6
- PA33 Irvine Spectrum Center
- PA34 Irvine Spectrum 5
- PA35 Irvine Spectrum 2
- PA36 Irvine Business Complex
- PA38 Westpark II
- PA39 PA39
- PA40 Cypress Village
- PA50 University of California, Irvine
- PA51 Orange County Great Park



City of Irvine - Planning Areas



- City Boundary
- Planning Area
- Irvine Sphere
- Airport
- Railroad
- Centerline
- Freeway



District Map

1 message

Susan Sayre

Tue, Apr 11, 2023 at 8:22 AM

To: Justin Levitt <districting@cityofirvine.org>

Dear Dr. Levitt,

I think you may find that many Irvine residents will want to keep Irvine Planning Areas/Villages intact and have districts with adjoining Planning Areas/Villages. Can you please provide a population map organized by Planning Areas which provides the population of each individual planning area? I notice that the Draw Map webpage provides a map with population designations, but it combines some planning areas that people may not want to have combined.

Thank you,

Susan Sayre

Thank you,

Susan Sayre

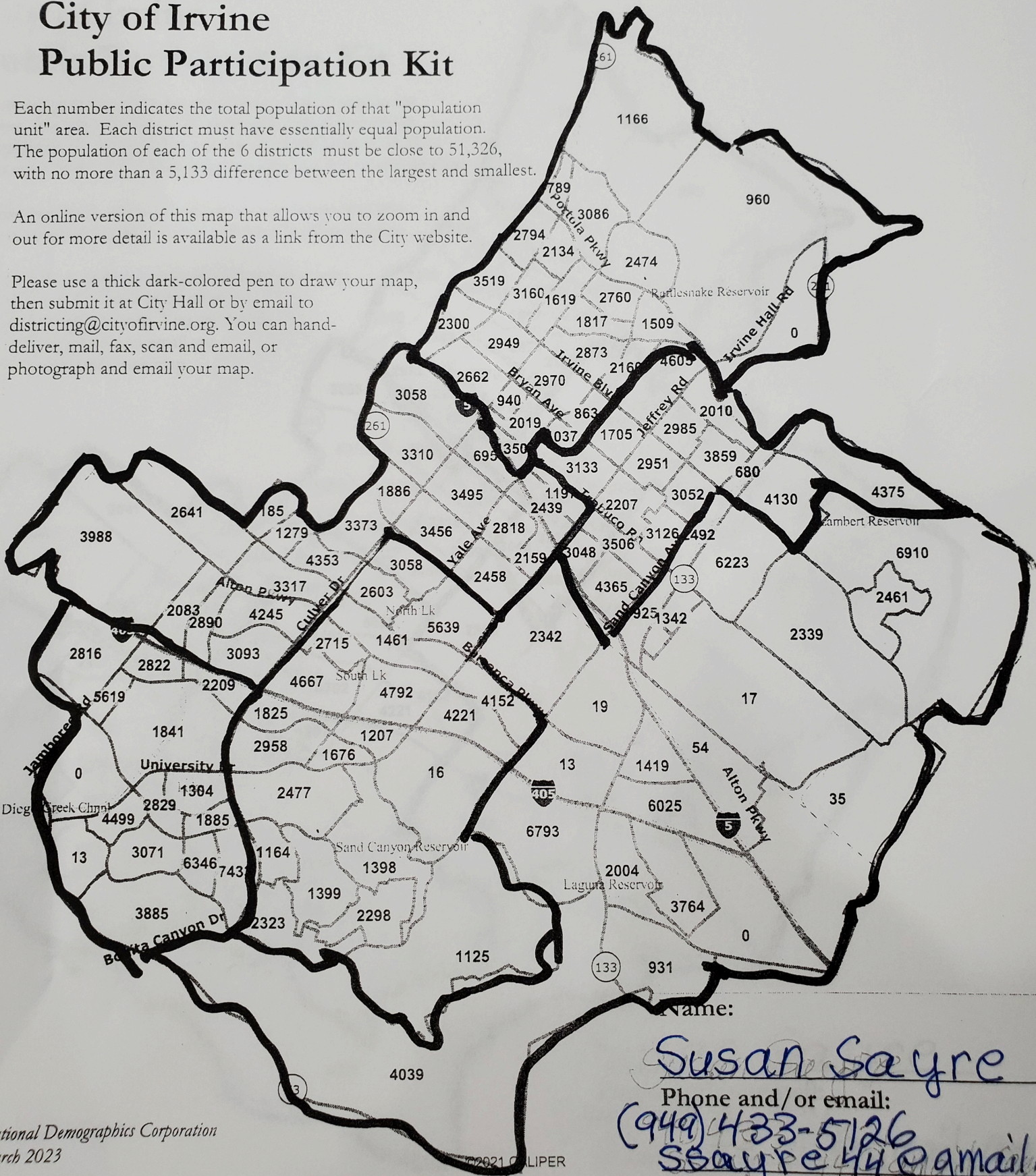
Map 2

City of Irvine Public Participation Kit

Each number indicates the total population of that "population unit" area. Each district must have essentially equal population. The population of each of the 6 districts must be close to 51,326, with no more than a 5,133 difference between the largest and smallest.

An online version of this map that allows you to zoom in and out for more detail is available as a link from the City website.

Please use a thick dark-colored pen to draw your map, then submit it at City Hall or by email to districting@cityofirvine.org. You can hand-deliver, mail, fax, scan and email, or photograph and email your map.



District Map 2: District Population Descriptions With Population
By Susan Sayre; (949) 433-5126; ssayre44@gmail.com

District #1: North West District: Boundary 5 Fry: Yale: Population
Numbers which total 49,910

1166, 960, 789, 3086, 2474, 2794, 2134, 2760, 1509, 2160, 1817, 2873, 1619,
3160, 3519, 2300, 2949, 2970, 863, 1037, 2019, 940, 2662, 1350

District #2: North Central District: Boundaries Sand Canyon, Trabucco, Yale Portola
Hwy: Population numbers which total 49,917

4365, 3048, 3506, 3126, 2207, 3052, 2951, 2985, 2010, 3859, 680, 4130, 4375,
4605, 1705, 3313

District # 3: South East District: Boundaries Sanbd Canyon, Barranca and
Jeffrey: Population Numbers 50,147

4039, 931, 3764, 2004, 6793, 13, 6025, 35, 54, 1419, 19, 2342, 17, 925, 1342,
2339, 6223, 2492, 2461, 6910

District #4: Central District: Boundaries: Culver, Boneta Canyon, Sand Canyon
Barranca (North Lake Woodbridge): Population Numbers 48,953

3058, 5639, 2603, 1461, 2715, 4152, 4792, 4667, 1825, 1207, 2958, 1676, 16,
2477, 1398, 1164, 1399, 2298, 2323, 1125

District #5: West District: Boundaries 4405 and Culver: Population Numbers
49,513

3988, 2083, 2890, 3093, 4245, 2641, 3317, 4353, 1279, 185, 3373, 1886, 2159,
2818, 3495, 3310, 695, 3058, 2439, 1197

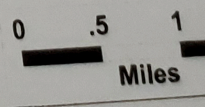
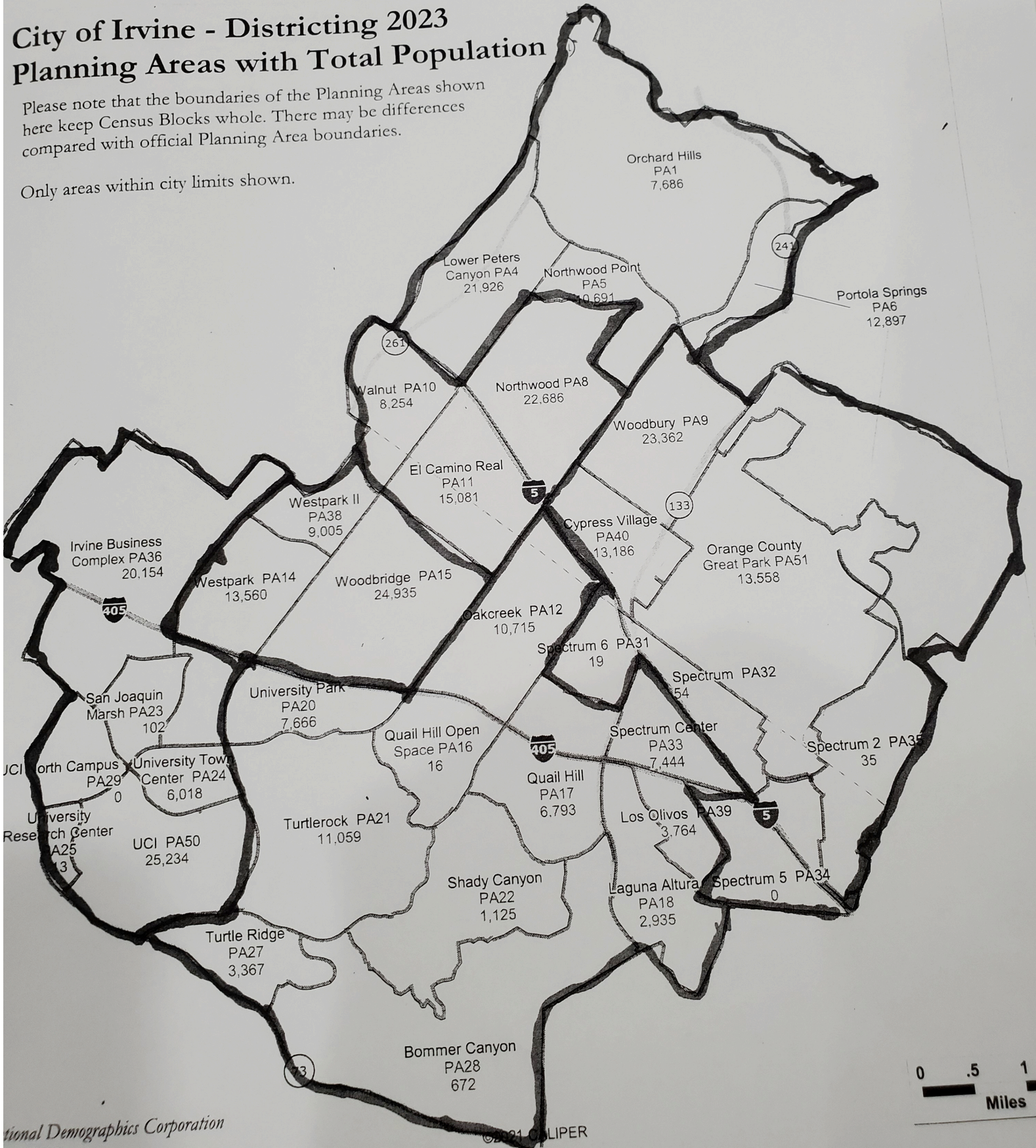
District #6: South West: Boundaries Bonita Canyon, Culver and 405 Fry:
Population Numbers 49,665

3885, 7433, 6346, 3071, 13, 4499, 2829, 1885, 1304, 1841, 5619, 2816, 2822,
2209, 3093

City of Irvine - Districting 2023 Planning Areas with Total Population

Please note that the boundaries of the Planning Areas shown here keep Census Blocks whole. There may be differences compared with official Planning Area boundaries.

Only areas within city limits shown.



District Map 3 District Description

(Note: intention is to not divide planning areas and to require adjoining planning areas for districts)

District 1: North: List of Planning Areas With Population

PA 4 (21,926); PA 1 (7686); PA5 (10691); PA6 (12897): Total population 53,200

District 2: West Central: List of Planning Areas With Population

PA 10 (8254); PA 11 (15081); P 8 (22686): Total Population 46,021

District 3: Central: List of Planning Areas With Population

PA 14 (13560); PA 15 (24935); PA 38 (9005): Total Population 47,500

District 4: South West: List of Planning Areas With Population; (note that this is the area where UCI is located and Student Housing as well as a lot of apartments where students reside. Many students may not be registered to vote in Irvine, but may be registered where their permanent residence is located.

PA 50 (25234); PA 24 (6018); PA 25 (13); PA 23 (102); PA 36 (20154): Total Population 51,154

District 5: South: List of Planning Areas With Population

PA 27 (3367); PA 21 (11059); PA 20 (7666); PA 16 (16); PA17 (6793); PA 22 (1125); PA 28 (672); PA 12 (10712); PA 18 (2935); PA 39 (764); PA33 (7444): Total Populaton 52,253

District 6: East: List of Planning Areas With Population

PA 9 (23362); PA 51 (13558); PA 40 (13186); PA 31 (19); PA 32 (54); PA 35 (35):Total population is 50,214